

CAT ISLAND

The Commonwealth
of The Bahamas

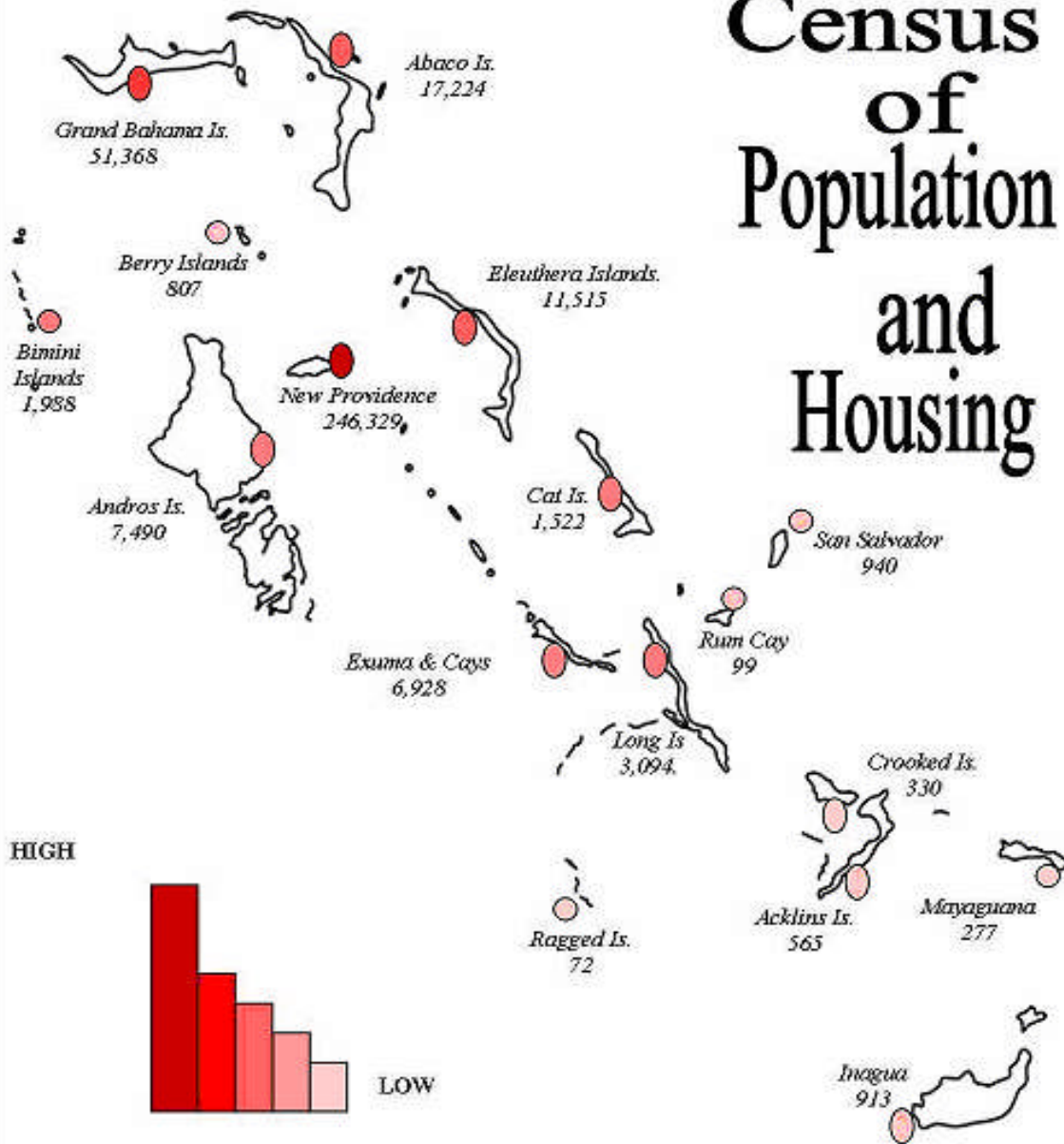


1st Release

2010



Census of Population and Housing



Your Census Team



**CORALEE
MACKEY**
*Chief Census Officer
Andros I.*



KELSIE DORSETT
Director & Census Coordinator



CLARA LOWE
*Census Officer—Northern
Region*



KIM SAUNDERS
*Census Officer—Family
Islands*



INSA FRITH
Census GIS Manager



LYNN WILLIAMS
Census IT Manager



LILLIAN NEWBOLD
Census Administrative Officer



ACKNOWLEDGEMENTS

The Department of Statistics extends sincere, heartfelt gratitude to the many individuals and organizations that assisted and contributed significantly to the success of this census. The generous support and efforts of the following persons, committees and organizations were vital to the planning, execution and successful completion of the Census exercise.

Many thanks to the members of the Census Advisory Committee who gave of their knowledge and collaborated with the staff of the Department of Statistics in the preparation, organization and taking of the Census. Those committee members were: –

Mrs. Kelsie Dorsett – Director of Statistics, Census Coordinator
Mrs. Leona Wilson – Deputy Director of Statistics, Census IT Consultant
Ms. Nerissa Gibson – Assistant Director, Statistics
Mrs. Clara Lowe – Assistant Director, Statistics, Census Officer Northern Region
Ms. Coralee Mackey – Senior Statistician, Statistics, Chief Census Officer
Mrs. Kim Saunders – Statistician I, Statistics, Census Officer Family Islands
Mr. Simon Wilson – Director, Economic & Planning Unit, Ministry of Finance
Mrs. Carmen Gomez – Under Secretary, Ministry of Culture
Ms. Mellany Zonicle – Director of Social Services
Ms. Iris Adderley – Consultant, Disability Affairs
Mr. Revis Rolle – Family Island Administrator, Department of Lands & Local Government
Mr. Dwayne Miller – Bahamas National Geographic Information System
Mr. William Fielding – Planning Department, College of the Bahamas
Bishop Dr. John N. Humes – Bahamas Christian Council
Mr. Stephen Miller – Bahamas Public Services Union
Mr. Samuel Moss – Deputy Director Immigration
Mr. Marcellus Taylor – Director of Planning & Research, Ministry of Education
Captain Stephen Russell – National Emergency Management Agency (NEMA)
Sgt. Chaswell Hanna – The Royal Bahamas Police Force

Sub-Census Advisory Committee

Mrs. Theresa Moxey-Ingraham – Executive Director, Sojourner-Douglas College

Mr. Stephen Plakaris – Success Training College

Ms. Raquel Bethel – Bahamas Technical and Vocational Institute

Ms. Beverley Saunders – Director of Training, Atlantis

We extend our sincere appreciation to the following organizations which assisted with sensitizing the public to the Census: - The Bahamas Information Service (BIS), The Counsellors Ltd., The Nassau Guardian, The Tribune, The Bahama Journal, The Punch, The Freeport News, ZNS Radio and TV, 100 Jamz, More FM, Love 97, Cool 96, Island FM, Star, ZNS television, Cable T.V. and Quality Business Centre (QBC).

We also appreciate the efforts made by Government Printers and Swaby Printers in the design and printing of the Census posters. Likewise, special acknowledgement is made of the Alpha Kappa Alpha Sorority and in particular Asheka Culmer who also designed and produced leaflets and posters. Some of these items were printed in Creole and for that we thank Daniel Wolmy for the translation.

We express our gratitude to Ben Jarnutowski and the staff of Clearview Printing for their professionalism in the production of the questionnaires and ensuring their timely delivery.

We are indebted to BTC, specifically Marlon Johnson, for the donation of phone cards which enabled field workers throughout the country to communicate with their supervisors and the head office.

Special mention and thanks must be given to the managers of The Town Center Mall, the Mall at Marathon, City Markets Food Store, Super Value and other such stores throughout the country for allowing census posters to be displayed on their premises. We also wish to thank The Bahamas Christian Council and various religious denominations which promoted the Census within their services.

We commend our Family Island Administrators and District Superintendents for their untiring efforts and assistance to the census exercise. We wish to also commend the Area Managers and Supervisors for their generous support and commitment to getting the job done. **(See Appendices for the names of area managers and supervisors).**

We especially want to thank the twelve hundred (1200) enumerators and interpreters for completing the most difficult aspect of the census, the field work.

A sincere thank you to the Ministry of Education, Youth and Sports, The Bahamas Red Cross and East Street Gospel Chapel for the use of their schools, premises and facilities as training centers and field offices during the census exercise. Likewise, we take this opportunity to thank all heads of government agencies who released their staff to attend the training sessions.

To former Attorney General Claire Hepburn and Mr. Don Cornish, Administrator, Grand Bahama, who presided over the swearing in of enumerators, Rev. Patrick Paul, the then President of The Bahamas Christian Council, Superintendent Wayne Miller of the Royal Bahamas Police Force and the then Minister of State for Finance, Zhivargo Laing and Minister Kenneth Russell, who graciously addressed the fieldworkers, and all others who took part in the Swearing In Ceremony, many thanks.

Gratefully, we acknowledge the assistance of Mrs. Insa Frith, Yvette Thompson and the GIS team in the GIS Unit for providing digital maps for the census field work.

Special acknowledgements and thanks must be given to Ms. Lynn Williams and her team in the Data Processing Section, including Melissha Ellis, who successfully and expeditiously managed all aspects of the data processing of the census. We also, take this opportunity to express our gratitude and appreciation to our Deputy Director Mrs. Leona Wilson for assisting the data processing team in expediting this process. Likewise, we express thanks to our Accounting team headed by Deborah Bridgewater who relentlessly worked at ensuring that all our financial needs and payments were expedited in a timely manner.

At the international and regional level, special thanks to Mr. John Mensah, Chairman of the Regional Census Coordinating Committee, Dr. Philomen Harrison and the CARICOM team for their overwhelming support in preparation for the 2010 Census Round. Additionally, special thanks is extended to the International organizations such as United Nations Population Fund (UNFPA), International Development Bank (IDB), the Ninth European Development Fund and United Nations Statistics Division (UNSD) for their assistance in funding several census-related workshops. We especially thank Paul Cheung, Director, United Nations Statistics Division and his assistant, Yacob Zewoldi for spending three days in the country promoting the Census by appearing on television and radio programmes, making presentations at Civic clubs and schools. Likewise, we convey our deepest

gratitude to Philemon Harrison and several of the Directors of Statistical Offices in the Caribbean for accompanying Mr. Cheung and Zewoldi and contributing greatly to the promotional exercise.

These directors were Sonia Jackson (Jamaica), Iwan Sno (Suriname), Edwin St. Catherine (St. Lucia) and Dave Clement (Trinidad).

To the Bahamian Public, without whose assistance and co-operation, the taking of the census could not have succeeded and all others who have participated in or contributed to the Census program, we extend our sincere thanks and gratitude.

Finally, our sincere gratitude and appreciation to the many staff members of the Department of Statistics who participated in the Census exercise; special mention must be given to the staff of the Census Office and in particular the staff of Census Stores headed by Mrs. Lillian Newbold who had the awesome task of documenting and controlling the flow of the census questionnaires, and others who participated in the field work, coding and editing.

Kelsie Dorsett

Census Coordinator /Director

Coralee Mackey

Chief Census Officer

Clara Lowe

Census Officer, Northern Region

Kim Saunders

Census Officer, Family Island

August 2012

TABLE OF CONTENTS

		PAGE NO.
	Acknowledgements.....	i - i v
	Table of Contents.....	v-vii
	Key Demographic and Social Indicators, Cat Island.....	1
	Tables.....	2 - 44
	Appendices.....	45 - 108
TABLE NO.	Trend Tables	
1.0	Total Population By Island And Sex For Census Years, 1901- 2010.....	2 – 3
1.1	Percent Distribution Of Total Population By Island For Census Years, 1953-2010.....	4
1.2	Total Population By Age And Sex For Census Years, 1931-2010.....	5
1.3	Percent Distribution of Total Population By Age And Sex For Census Years, 1953-2010.....	6
1.4	Sex Ratio By Island For Census Years, 1953-2010.....	7
1.5	Sex Ratio By 5 Year Age-Groups For Census Years, 1953-2010.....	8
1.6	Land Area And Density of Population By Island, Census Years 1901-2010.....	9 – 10
1.7	Population Trends For Census Years: 1838-2010.....	11
	2010 Census Tables	
2.0	Total Population By Sex, Island And Number of Households.....	12 – 13
3.0	2010 Census Building And Housing Stock.....	14 – 15
4.8	Total Population By Sex And Age In Years Last Birthday, Cat Island.....	16 – 17
5.0	Total Population By Sex, Age-Group And Marital Status, Cat Island.....	18
6.0	Population 15 Years And Over By Sex, Age-Group And Union Status, Cat Island	19
7.0	Total Population By Sex, Age-Group And Religion, Cat Island.....	20 – 21
8.0	Total Population By Sex, Age-Group And Racial Group, Cat Island.....	22
9.0	Total Population By Sex, Age-Group And Country of Citizenship, Cat Island.....	23 – 26
10.0	Population 3 Years And Over by Sex, Age-Group, And School Attendance, Cat Island.....	27
11.0	Population 15 Years And Over By Sex, Age-Group, And Educational Attainment, Cat Island.....	28

TABLE OF CONTENTS

TABLE NO.		PAGE NO.
12.0	Population 15 Years And Over Not Attending School By Sex, Age-Group, And Educational Attainment, Cat Island.....	29 – 30
13.0	Population 15 Years And Over By Sex, Age-Group And Highest Educational Qualification/Examination, Cat Island.....	31 -32
14.0	Total And Percentage Distribution of Population 3 Years And Over By Sex, Age-Group And Internet Access Status, Cat Island.....	33 – 34
15.0	Population 3 Years And Over By Sex And Age-Group, With Internet Access And Where Internet is Accessed, Cat Island.....	35
16.0	Total Population By Island, Sex And Type Of Health Insurance.....	36 - 37
17.0	Private Dwellings By Island And Type of Tenure	38
18.0	Private Dwellings By Household Size And Number of Bedrooms, Cat Island.....	39
19.0	Private Dwellings By Sex And Age-Group of Head And Household Size, Cat Island.....	40 – 41
20.0	Private Dwellings By Sex of Head, Household Size And Total Annual Household Income, Cat Island.....	42 – 43
21.0	Private Dwellings By Type and Use of Toilet Facilities And Main Source Main Source Of Water Supply, Cat Island.....	44
Appendices		
I	Census Documents	
	1. Record of Visits.....	45 - 48
	2. Census Questionnaire.....	49 - 66

TABLE OF CONTENTS

	PAGE NO.
3. Supplementary Questionnaire.....	67 – 74
4. Institutional Questionnaire.....	75 – 81
5. Vacant Questionnaire.....	82 - 84
II Concepts and Definitions.....	85 - 94
III Boundary Description for Supervisory Districts.....	95 - 104
IV List of Area Managers and Supervisors.....	105 - 108
Appendices	

CAT ISLAND

Cat Island is a fishhook shaped Island only 48 miles long and 4 miles across at the widest part yet it offers plenty to do and see. Many cotton plantation ruins are scattered around the island as well as coral reefs, blue holes, caves and ship wrecks. Shark dives, dolphins and stingrays are all part of the experience. In the settlement of New Bight is Mount Alvernia the highest elevation in the Bahamas at 206ft above sea level. The hill served as the Hermitage of Father Jerome Hawkes and is also referred to as “Como Hill”. Cat Island is also home to world renowned actor Sir Sidney Poitier.

KEY DEMOGRAPHIC AND SOCIAL INDICATORS CENSUS 2000 AND 2010

	CAT ISLAND	
INDICATORS	2000	2010
<u>Population</u>		
Total	1,647	1,522
Male	854	808
Female	793	714
<u>Total and Percent Distribution of Population</u>		
Under 15 Years No:	524	388
%	31.8	25.5
15-64 Years No:	863	936
%	52.4	61.5
65+ Years No:	252	196
%	15.3	12.9
Sex Ratio	107.69	113.17
Median Age	28.9	35.9
<u>Dependency Ratios</u>		
Young	60.72	41.45
Old	29.20	20.94
Total	89.92	62.39
<u>Population Density</u>		
Area (square miles)	150	150
Population Density per sq. mile	11.0	10.1
<u>Households</u>		
Total Number of Households	575	608
Average Household Size	2.9	2.5

Please Note: Age-Not Stated is not included in the calculations of the following indicators:-
Percent Distribution of the Population, Median Age and Dependency Ratios.

TOTAL POPULATION BY ISLAND AND SEX FOR CENSUS YEARS: 1901 - 2010

TABLE 1.0

ISLAND	POPULATION 1901		POPULATION 1911		POPULATION 1921		POPULATION 1931		POPULATION 1943		POPULATION 1953		POPULATION 1963	
	MALE	FEMALE	MALE	FEMALE	MALE	FEMALE	MALE	FEMALE	MALE	FEMALE	MALE	FEMALE	MALE	FEMALE
ALL BAHAMAS	25,000	28,735	24,975	30,696	23,790	29,241	27,847	31,981	32,124	36,722	39,338	45,503	63,485	66,735
NEW PROVIDENCE	5,492	7,042	5,899	7,655	5,676	7,299	8,876	10,880	13,488	15,903	21,365	24,760	38,941	41,966
GRAND BAHAMA	869	911	784	1,040	731	964	1,099	1,142	1,117	1,216	2,186	1,909	4,484	3,746
ABACO	1,568	1,746	2,234	2,229	1,912	2,081	2,105	2,128	1,697	1,764	1,656	1,751	3,531	2,959
ACKLINS	704	861	725	1,008	762	1,049	753	1,012	763	981	451	822	510	707
ANDROS	3,192	3,155	3,875	3,670	3,431	3,545	3,577	3,494	3,156	3,562	3,327	3,809	3,565	3,896
BERRY ISLANDS	210	172	279	208	148	180	95	127	196	207	183	144	158	108
BIMINI	272	291	235	270	361	277	402	354	374	351	703	627	833	825
CAT ISLAND	2,090	2,568	2,090	2,982	1,771	2,502	1,808	2,151	1,782	2,088	1,341	1,860	1,400	1,731
CROOKED ISLAND	731	866	596	945	547	934	506	823	406	672	263	573	320	466
ELEUTHERA	4,159	4,574	2,852	3,681	2,783	3,265	2,997	3,171	3,151	3,279	2,942	3,128	3,631	3,616
EXUMA & CAYS	1,373	1,713	1,406	2,059	1,600	2,130	1,677	2,097	1,777	2,007	1,153	1,766	1,609	1,831
HARBOUR ISLAND & SPANISH WELLS	844	922	761	825	721	778	629	730	671	763	721	805	892	954
INAGUA	748	705	589	754	468	469	334	333	454	436	498	501	606	634
LONG CAY	257	242	140	236	68	98	60	84	31	70	29	51	10	12
LONG ISLAND	1,610	1,952	1,765	2,394	2,023	2,636	2,085	2,430	2,199	2,365	1,689	2,066	2,037	2,139
MAYAGUANA	161	174	148	210	173	259	233	285	273	318	283	332	316	391
RAGGED ISLAND	192	173	165	188	173	193	209	215	191	226	157	163	173	198
SAN SALVADOR & RUM CAY	528	668	432	615	442	582	402	525	398	514	391	436	469	576

TOTAL POPULATION BY ISLAND AND SEX FOR CENSUS YEARS: 1901 - 2010

TABLE 1.0 (CONT'D)

ISLAND	POPULATION 1970		POPULATION 1980		POPULATION 1990		POPULATION 2000		POPULATION 2010	
	MALE	FEMALE	MALE	FEMALE	MALE	FEMALE	MALE	FEMALE	MALE	FEMALE
ALL BAHAMAS	83,661	85,151	101,774	107,731	124,958	130,091	147,715	155,896	170,257	181,204
NEW PROVIDENCE	49,602	51,901	64,861	70,576	83,515	88,681	101,558	109,274	117,909	128,420
GRAND BAHAMA	13,598	12,261	16,694	16,408	20,060	20,838	23,024	23,970	24,996	26,372
ABACO	3,397	3,104	3,746	3,525	5,201	4,802	6,711	6,459	8,902	8,322
ACKLINS	394	542	281	337	186	219	227	201	320	245
ANDROS	4,311	4,534	3,981	4,326	4,109	4,068	3,780	3,906	3,769	3,721
BERRY ISLANDS	300	143	298	211	349	279	416	293	461	346
BIMINI	797	706	751	660	850	789	886	831	1,063	925
CAT ISLAND	1,225	1,432	1,075	1,140	875	823	854	793	808	714
CROOKED ISLAND	305	384	246	272	204	208	172	178	168	162
ELEUTHERA	3,769	3,767	4,199	4,132	4,019	3,974	3,933	4,066	4,058	4,144
EXUMA & CAYS	1,837	1,930	1,786	1,884	1,836	1,720	1,875	1,696	3,468	3,460
HARBOUR ISLAND & SPANISH WELLS	931	1,001	1,079	1,221						
HARBOUR ISLAND					610	609	799	840	873	889
INAGUA	554	555	462	462	518	467	476	493	465	448
LONG CAY	12	14	19	16						
LONG ISLAND	1,895	1,966	1,641	1,763	1,503	1,446	1,533	1,459	1,535	1,559
MAYAGUANA	249	332	220	244	145	167	129	130	143	134
RAGGED ISLAND	103	105	82	82	52	37	44	28	44	28
RUM CAY					26	27	45	35	52	47
SAN SALVADOR & RUM CAY	382	474	353	472						
SAN SALVADOR					224	241	497	473	469	471
SPANISH WELLS					676	696	756	771	754	797

NOTE:- 1. Data for Long Cay have been added to Crooked Island for the years 1990-2010
 2. Data for Harbour Island and Spanish Wells and San Salvador and Rum Cay have been disaggregated for the years 1990 - 2010

**PERCENT DISTRIBUTION
OF TOTAL POPULATION BY ISLAND FOR CENSUS YEARS: 1953 - 2010**

TABLE 1.1

ISLAND	1953	1963	1970	1980	1990	2000	2010
ALL BAHAMAS	100.0	100.0	100.0	100.0	100.0	100.0	100.0
NEW PROVIDENCE	54.37	62.13	60.13	64.65	67.51	69.44	70.09
GRAND BAHAMA	4.83	6.32	15.32	15.80	16.03	15.48	14.62
ABACO	4.02	4.98	3.85	3.47	3.92	4.34	4.90
ACKLINS	1.50	0.93	0.56	0.30	0.16	0.14	0.16
ANDROS	8.41	5.73	5.24	3.97	3.21	2.53	2.13
BERRY ISLANDS	0.39	0.20	0.26	0.24	0.25	0.23	0.23
BIMINI	1.57	1.27	0.89	0.67	0.64	0.57	0.57
CAT ISLAND	3.77	2.40	1.57	1.06	0.67	0.54	0.43
CROOKED ISLAND	1.09	0.61	0.42	0.26	0.17	0.11	0.09
ELEUTHERA	7.13	5.59	3.70	3.98	3.13	2.63	2.33
EXUMA & CAYS	3.44	2.64	2.23	1.75	1.39	1.18	1.97
HARBOUR ISLAND & SPANISH WELLS	1.80	1.42	1.91	1.10			
HARBOUR ISLAND					0.48	0.54	0.50
INAGUA	1.18	0.95	0.66	0.44	0.39	0.32	0.26
LONG ISLAND	4.43	3.21	2.29	1.62	1.16	0.99	0.88
MAYAGUANA	0.72	0.54	0.34	0.22	0.12	0.09	0.08
RAGGED ISLAND	0.38	0.28	0.12	0.08	0.03	0.02	0.02
SAN SALVADOR & RUM CAY	0.97	0.80	0.51	0.39			
RUM CAY					0.02	0.03	0.03
SAN SALVADOR					0.18	0.32	0.27
SPANISH WELLS					0.54	0.50	0.44

NOTE:- Data for Harbour Island and Spanish Wells and San Salvador and Rum Cay have been disaggregated for the years 1990 - 2010

TOTAL POPULATION BY AGE AND SEX FOR CENSUS YEARS: 1931 - 2010

TABLE 1.2

ALL BAHAMAS

AGE GROUP	1931		1943		1953		1963		1970		1980		1990		2000		2010	
	MALE	FEMALE	MALE	FEMALE	MALE	FEMALE	MALE	FEMALE	MALE	FEMALE	MALE	FEMALE	MALE	FEMALE	MALE	FEMALE	MALE	FEMALE
TOTAL	27,847	31,981	32,124	36,722	39,338	45,503	63,485	66,735	83,661	85,151	101,774	101,774	124,958	130,091	147,715	155,896	170,257	181,204
UNDER 1 YEAR	748	762	965	947	1,578	1,505			2,447	2,340			2,899	2,783	2,929	2,979	3,171	3,002
1 - 4	3,557	3,607	3,979	3,912	4,941	5,230	12,294	12,148	11,189	10,875	13,052	12,985	10,576	10,367	11,737	11,475	12,205	12,352
5 - 9	3,710	3,758	4,377	4,359	5,339	5,251	9,706	9,758	13,325	12,847	13,856	13,916	12,779	12,337	16,014	15,634	15,704	15,827
10 - 14	3,788	3,887	3,761	3,782	4,881	4,814	6,800	6,746	10,233	10,345	13,179	13,297	12,083	11,863	14,149	14,412	15,942	15,916
15 - 19	3,254	3,672	3,014	3,617	3,559	4,365	5,226	5,388	7,107	7,509	13,038	13,037	12,432	12,463	13,355	13,084	15,686	15,496
20 - 24	2,533	3,276	2,909	3,695	3,019	3,888	5,272	5,632	6,205	6,462	10,064	10,775	11,667	11,845	12,140	12,632	13,140	13,359
25 - 29	1,685	2,467	2,850	3,192	2,649	3,377	4,797	5,023	6,847	6,854	7,644	8,301	11,840	12,166	13,110	13,794	12,627	13,839
30 - 34	1,212	1,650	2,202	2,585	2,328	3,085	3,846	3,984	5,898	5,577	6,116	6,723	9,533	10,342	12,601	13,516	13,102	14,081
35 - 39	1,342	1,942	1,718	2,198	2,600	3,018			4,664	4,596	5,573	6,156	7,143	7,766	12,438	13,449	13,935	15,120
40 - 44	1,107	1,331	1,291	1,758	2,169	2,611	6,056	6,700	3,749	3,848	4,643	5,046	5,646	5,939	9,971	11,043	12,629	13,609
45 - 49	1,183	1,523	1,020	1,518	1,649	2,009			3,015	3,193	3,695	3,965	4,955	5,309	7,617	8,210	12,038	12,950
50 - 54	946	979	958	1,343	1,184	1,672	5,010	5,323	2,852	3,023	2,927	3,299	3,904	4,350	5,749	6,229	9,025	10,241
55 - 59	839	959	922	1,068	873	1,207			2,282	2,256	2,193	2,564	3,012	3,300	4,768	5,374	6,502	7,226
60 - 64	602	667	723	880	763	1,024	2,434	3,054	1,494	1,923	2,041	2,408	2,210	2,637	3,750	4,261	4,747	5,392
65 - 69	362	488	555	635	618	867			1,092	1,453	1,627	2,000	1,612	2,072	2,651	3,155	3,702	4,472
70 - 74					458	628			548	852	997	1,425	1,405	1,890	1,689	2,383	2,610	3,279
75 - 79	517	792	743	1,111	293	411	1,829	2,821	332	536	560	872	865	1,269	1,039	1,576	1,545	2,110
80 - 84					119	210			216	382	258	477	461	776	714	1,205	885	1,324
85 AND OVER					60	89			166	280	169	357	246	532	430	935	550	1,152
NOT STATED	462	221	137	122	258	242	215	158			142	128	9,690	10,085	864	550	512	457

PERCENT DISTRIBUTION OF TOTAL POPULATION BY AGE AND SEX FOR CENSUS YEARS 1953 - 2010

TABLE 1.3

ALL BAHAMAS

Age	1953			1963			1970			1980			1990			2000			2010		
	Total	Male	Female	Total	Male	Female	Total	Male	Female	Total	Male	Female	Total	Male	Female	Total	Male	Female	Total	Male	Female
All Ages	100.00	46.37	53.63	100.00	48.75	51.25	100.00	49.56	50.44	100.00	48.58	51.42	100.00	49.00	51.00	100.00	48.65	51.35	100.00	48.44	51.56
0 - 4	15.62	7.86	7.94	18.77	9.44	9.33	15.91	8.08	7.83	12.43	6.23	6.20	10.44	5.28	5.16	9.59	4.83	4.76	8.74	4.37	4.37
5 - 9	12.48	6.29	6.19	14.95	7.46	7.49	15.50	7.89	7.61	13.26	6.62	6.64	9.85	5.01	4.84	10.42	5.27	5.15	8.97	4.47	4.50
10 - 14	11.43	5.75	5.67	10.40	5.22	5.18	12.19	6.06	6.13	12.64	6.29	6.35	9.39	4.74	4.65	9.41	4.66	4.75	9.06	4.54	4.53
15 - 19	9.43	4.19	5.14	8.15	4.01	4.14	8.66	4.21	4.45	12.44	6.22	6.22	9.76	4.87	4.89	8.71	4.40	4.31	8.87	4.46	4.41
20 - 24	8.14	3.56	4.58	8.37	4.05	4.32	7.50	3.68	3.83	9.95	4.80	5.14	9.21	4.57	4.64	8.16	4.00	4.16	7.54	3.74	3.80
25 - 29	7.10	3.12	3.98	7.54	3.68	3.86	8.12	4.06	4.06	7.61	3.65	3.96	9.41	4.64	4.77	8.86	4.32	4.54	7.53	3.59	3.94
30 - 34	6.38	2.74	3.64	6.01	2.95	3.06	6.80	3.49	3.30	6.13	2.92	3.21	7.79	3.74	4.05	8.60	4.15	4.45	7.73	3.73	4.01
35 - 39	6.62	3.06	3.56	9.08	4.65	5.15	5.49	2.76	2.72	5.60	2.66	2.94	5.84	2.80	3.04	8.53	4.10	4.43	8.27	3.96	4.30
40 - 44	5.63	2.56	3.08				4.50	2.22	2.28	4.62	2.21	2.41	4.54	2.21	2.33	6.92	3.28	3.64	7.47	3.59	3.87
45 - 49	4.31	1.94	2.37	7.94	3.85	4.09	3.68	1.79	1.89	3.66	1.77	1.89	4.02	1.94	2.08	5.21	2.51	2.70	7.11	3.43	3.68
50 - 54	3.37	1.40	1.97				3.48	1.69	1.79	2.97	1.40	1.57	3.24	1.53	1.71	3.95	1.89	2.06	5.48	2.57	2.91
55 - 59	2.45	1.03	1.42	4.21	1.87	2.34	2.69	1.35	1.34	2.12	1.05	1.22	2.47	1.18	1.29	3.34	1.57	1.77	3.91	1.85	2.06
60 - 64	2.11	0.90	1.21				2.02	0.89	1.14	1.73	0.97	1.15	1.90	0.86	1.03	2.64	1.24	1.40	2.88	1.35	1.53
65 - 69	1.75	0.73	1.02	3.57	1.40	2.17	1.51	0.65	0.86	1.16	0.78	0.95	1.44	0.63	0.81	1.91	0.87	1.04	2.33	1.05	1.27
70 - 74	1.28	0.54	0.74				0.83	0.32	0.50	0.68	0.48	0.68	1.29	0.55	0.74	1.34	0.56	0.78	1.68	0.74	0.93
75 - 79	0.83	0.35	0.48				0.51	0.20	0.32	0.35	0.27	0.41	0.84	0.33	0.50	0.86	0.34	0.52	1.04	0.44	0.60
80 - 84	0.39	0.14	0.25	0.29	0.17	0.12	0.35	0.13	0.23	0.25	0.12	0.23	0.48	0.18	0.30	0.63	0.23	0.40	0.63	0.25	0.38
85 And Over	0.18	0.07	0.10				0.26	0.10	0.16	0.25	0.08	0.17	0.31	0.10	0.21	0.45	0.15	0.30	0.48	0.15	0.33
Not Stated	0.59	0.30								0.13	0.07	0.06	7.75	3.80	3.95	0.47	0.28	0.19	0.28	0.15	0.13

SEX RATIO BY ISLAND FOR CENSUS YEARS: 1953 - 2010

TABLE 1.4

ISLAND	SEX RATIO, MALES PER 100 FEMALES						
	1953	1963	1970	1980	1990	2000	2010
ALL BAHAMAS	86.45	95.13	98.25	94.47	96.05	94.75	93.96
NEW PROVIDENCE	86.29	92.79	95.57	91.90	94.17	92.94	91.82
GRAND BAHAMA	114.51	119.70	110.90	101.74	96.27	96.05	94.78
ABACO	94.57	119.33	109.44	106.27	108.31	103.90	106.97
ACKLINS	54.87	72.14	72.69	83.38	84.93	112.94	130.61
ANDROS	87.35	91.50	95.08	92.02	101.01	96.77	101.29
BERRY ISLANDS	127.08	146.30	209.79	141.23	125.09	141.98	133.24
BIMINI	112.12	100.97	112.89	113.79	107.73	106.62	114.92
CAT ISLAND	72.10	80.88	85.54	94.30	106.32	107.69	113.17
CROOKED ISLAND	45.90	68.67	79.43	90.44	98.08	96.63	103.70
ELEUTHERA	94.05	100.41	100.05	101.62	101.13	96.73	97.92
EXUMA & CAYS	65.29	87.88	95.18	94.80	106.74	110.55	100.23
HARBOUR ISLAND & SPANISH WELLS	89.57	93.50	93.01	88.37			
HARBOUR ISLAND					100.16	95.12	98.20
INAGUA	99.40	95.58	99.82	100.00	110.92	96.55	103.79
LONG CAY	56.86	83.33	85.71	118.75			
LONG ISLAND	81.75	95.23	96.39	93.08	103.94	105.07	98.46
MAYAGUANA	85.24	80.82	75.00	90.16	86.83	99.23	106.72
RAGGED ISLAND	96.32	87.37	98.10	100.00	140.54	157.14	157.14
SAN SALVADOR & RUM CAY	89.68	81.42	80.59	74.79			
RUM CAY					96.30	128.57	110.64
SAN SALVADOR					92.95	105.07	99.58
SPANISH WELLS					97.13	98.05	94.60

NOTE:- 1. Data for Long Cay have been added to Crooked Island for the years 1990-2010
 2. Data for Harbour Island and Spanish Wells and San Salvador and Rum Cay have been disaggregated for the years 1990 - 2010

SEX RATIO BY 5 YEAR AGE - GROUPS FOR CENSUS YEARS: 1953 - 2010

TABLE 1.5

ALL BAHAMAS

AGE GROUP	Sex Ratio Males per 100 Females						
	1953	1963	1970	1980	1990	2000	2010
TOTAL	86.45	95.13	98.25	94.47	96.05	94.75	93.69
0 - 4	96.79	101.2	103.19	100.52	102.47	101.47	100.14
5 - 9	101.68	99.47	103.72	99.57	103.58	102.43	99.22
10 - 14	101.39	100.8	98.92	99.11	101.85	98.18	100.16
15 - 19	81.53	96.99	94.65	100.01	99.75	102.07	101.23
20 - 24	77.65	93.61	96.02	93.4	98.5	96.11	98.36
25 - 29	78.44	95.5	99.9	92.09	97.32	95.04	91.24
30 - 34	75.46	96.54	105.06	90.97	92.18	93.23	93.05
35 - 39	86.15		101.48	90.53	92	92.48	92.16
40 - 44	83.07	90.39	97.43	92.01	95.07	90.29	92.8
45 - 49	82.08		94.43	93.19	93.33	92.78	92.96
50 - 54	70.81	94.12	94.34	88.72	89.75	92.29	88.13
55 - 59	72.33		101.15	85.53	91.27	88.72	89.98
60 - 64	74.51	79.70	77.69	84.73	83.8	88.01	88.04
65 - 69	71.28		75.15	81.35	77.8	84.03	82.78
70 - 74	72.93		64.32	69.96	74.34	70.88	79.6
75 - 79	71.29		61.94	64.22	68.16	65.93	73.22
80 - 84	56.67		56.54	54.09	59.41	59.25	66.84
85 AND OVER	67.42	64.84	59.29	47.34	46.24	45.99	47.74

LAND AREA AND DENSITY OF POPULATION BY ISLAND, CENSUS YEARS 1901 - 2010

TABLE 1.6

ALL BAHAMAS

ISLAND	LAND AREA (SQUARE MILES)	POPULATION 1901		POPULATION 1911		POPULATION 1921		POPULATION 1931		POPULATION 1943		POPULATION 1953		POPULATION 1963		POPULATION 1970		POPULATION 1980		POPULATION 1990	
		TOTAL	POP. PER SQ. MILE	TOTAL	POP. PER SQ. MILE	TOTAL	POP. PER SQ. MILE	TOTAL	POP. PER SQ. MILE	TOTAL	POP. PER SQ. MILE	TOTAL	POP. PER SQ. MILE	TOTAL	POP. PER SQ. MILE	TOTAL	POP. PER SQ. MILE	TOTAL	POP. PER SQ. MILE	TOTAL	POP. PER SQ. MILE
TOTAL WITH OTHER CAYS ADDED	5,382	53,735	10.0	55,944	10.4	53,031	9.9	59,828	11.1	68,846	12.8	84,841	15.8	130,220	24.2	169,534	31.5	209,505	38.9	255,049	47.4
NEW PROVIDENCE	80	12,534	156.7	13,554	169.4	12,975	162.2	19,756	247.0	29,391	367.4	46,125	576.4	80,907	1011.3	102,005	1,257.1	135,437	1,692.9	172,196	2152.2
GRAND BAHAMA	530	1,780	3.4	1,824	3.2	1,695	3.2	2,241	4.2	2,333	4.4	4,095	7.7	8,230	15.5	25,943	49.0	33,102	62.5	40,898	77.2
ABACO	649	3,314	5.1	4,463	6.9	3,993	6.2	4,233	6.5	3,461	5.3	3,407	5.2	6,490	10.0	6,507	10.0	7,271	11.2	10,003	15.4
ACKLINS	192	1,565	8.2	1,733	9.0	1,811	9.4	1,765	9.2	1,744	9.1	1,273	6.6	1,217	6.3	936	4.9	618	3.2	405	2.1
ANDROS	2,300	6,347	2.8	7,545	3.3	6,976	3.0	7,071	3.1	6,718	2.9	7,136	3.1	7,461	3.2	8,889	3.9	8,307	3.6	8,177	3.6
BERRY ISLANDS	12	384	31.8	487	40.6	328	27.3	222	18.5	403	33.6	327	27.3	266	22.2	443	36.9	509	42.4	628	52.3
BIMINI, CAY LOBOS & CAY SAL	11	563	51.2	505	45.9	638	58.0	756	68.7	725	65.9	1,330	120.9	1,658	150.7	1,533	139.4	1,411	128.3	1,639	149.0
CAT ISLAND	150	4,658	31.1	5,072	33.8	4,273	28.5	3,959	36.4	3,870	25.8	3,201	21.3	3,131	20.9	2,658	17.7	2,215	14.8	1,698	11.3
CROOKED ISLAND	84	1,597	19.0	1,541	18.0	1,481	17.6	1,329	15.8	1,078	12.8	836	9.9	766	9.1	689	8.2	518	6.2	412	4.4
ELEUTHERA HARBOUR ISLAND & SPANISH WELLS	200	10,499	52.5	8,119	40.6	7,547	37.7	7,527	36.6	7,864	39.3	7,596	38.0	9,093	45.5	9,501	47.5	10,631	53.2	10,584	52.9
EXUMA & CAYS	112	3,086	27.6	3,465	30.9	3,730	33.3	3,774	33.7	3,784	33.8	2,919	26.1	3,440	30.7	3,777	33.7	3,670	32.8	3,556	31.8
INAGUA	599	1,453	6.0	1,343	2.2	937	1.6	667	1.1	890	1.5	999	1.7	1,240	2.1	1,109	1.9	924	1.5	985	1.6
LONG CAY	9	499	55.4	376	41.8	166	18.4	144	16.0	101	11.2	80	8.9	22	2.4	26	2.9	35	3.9		
LONG ISLAND	230	3,562	15.5	4,159	18.1	4,659	20.3	4,515	19.6	4,564	19.8	3,755	16.3	4,176	18.2	3,869	16.8	3,404	14.8	2,949	12.8
MAYAGUANA	110	335	3.0	358	3.3	432	3.9	518	4.7	591	5.4	615	5.6	707	6.4	584	5.3	464	4.2	312	2.8
RAGGED ISLAND	14	365	28.1	353	25.2	366	26.1	424	30.3	417	29.8	320	22.9	371	26.5	208	14.9	164	11.7	89	6.4
SAN SALVADOR & RUM CAY	90	1,196	13.3	1,047	11.6	1,024	11.4	927	10.3	912	10.1	827	9.2	1,045	11.6	857	9.5	825	9.2	518	5.8

SQ. - SQUARE

**LAND AREA AND DENSITY OF POPULATION
BY ISLAND, CENSUS YEARS 1901 - 2010**

TABLE 1.6 (CONT'D)

ALL BAHAMAS

ISLAND	LAND AREA (SQUARE MILES)	POPULATION 2000		POPULATION 2010	
		TOTAL	POP. PER SQ. MILE	TOTAL	POP. PER SQ. MILE
TOTAL WITH OTHER CAYS ADDED	5,382	303,611	56.4	351,461	65.3
NEW PROVIDENCE	80	210,832	2,635.4	246,329	3079.1
GRAND BAHAMA	530	46,994	88.7	51,368	96.9
ABACO	649	13,170	20.3	17,224	26.5
ACKLINS	192	428	2.2	565	2.9
ANDROS	2,300	7,686	3.3	7,490	3.3
BERRY ISLANDS	12	709	59.1	807	67.3
BIMINI, CAY LOBOS & CAY SAL	11	1,717	156.1	1,988	180.7
CAT ISLAND	150	1,647	11.0	1,522	10.1
CROOKED ISLAND	84	350	4.2	330	3.9
ELEUTHERA HARBOUR ISLAND & SPANISH WELLS	200	11,165	55.8	11,515	57.6
EXUMA & CAYS	112	3,571	31.9	6,928	61.9
INAGUA	599	969	1.6	913	1.5
LONG CAY	9		0.0		0.0
LONG ISLAND	230	2,992	13.0	3,094	13.5
MAYAGUANA	110	259	2.4	277	2.5
RAGGED ISLAND	14	72	5.1	72	5.1
SAN SALVADOR & RUM CAY	90	1,050	11.7	1,039	11.5

SQ. - SQUARE

POPULATION TRENDS FOR CENSUS YEARS 1838 - 2010

TABLE 1.7

CENSUS YEAR AND DATE	POPULATION	INTERCENSAL INCREASE			
		ABSOLUTE INCREASE/ DECREASE	%	AVERAGE ANNUAL INCREASE/DECREASE	AVERAGE ANNUAL GROWTH
1838	21,794	-	-	-	-
1845	26,491	4,697	21.55	671.0	3.1
1851	27,519	1,028	3.88	171.3	0.6
1861	35,487	7,968	28.95	796.8	2.9
1871	39,162	3,675	10.36	367.5	1.0
1881	43,521	4,359	11.13	435.9	1.1
1891	47,565	4,044	9.29	404.4	0.9
1901 - 14th April	53,735	6,170	12.97	617.0	1.3
1911 - 2nd April	55,944	2,209	4.11	220.9	0.4
1921 - 24th April	53,031	-2,913	-5.21	-291.3	-0.6
1931 - 26th April	59,828	6,797	12.82	679.7	1.2
1943 - 25th April	68,846	9,018	15.07	751.5	1.2
1953 - 6th December	84,841	15,995	23.23	1,599.5	2.0
1963 - 15th November	130,220	45,379	53.49	4,537.9	4.4
1970 - 7th April	168,812	38,592	29.64	5,513.1	3.8
1980 - 12th May	209,505	40,693	24.11	4,069.3	2.2
1990 - 1st May	255,049	45,544	21.74	4,554.4	2.0
2000 - 1st May	303,611	48,562	19.04	4,856.2	1.8
2010 - 1st May	351,461	47,850	15.8	4,785.0	1.6

TOTAL POPULATION BY SEX, ISLAND AND NUMBER OF HOUSEHOLDS

TABLE 2.0

ISLAND/ SUPERVISORY DISTRICT	TOTAL POPULATION	MALE	FEMALE	TOTAL NUMBER OF HOUSEHOLDS
ALL BAHAMAS	351,461	170,257	181,204	102,862
NEW PROVIDENCE	246,329	117,909	128,420	70,222
YAMACRAW	7,716	3,573	4,143	2,305
ELIZABETH	13,233	7,082	6,151	3,451
ST. ANNE'S	8,741	4,286	4,455	2,484
FOX HILL	9,603	4,667	4,936	2,542
MONTAGU	9,897	4,689	5,208	3,234
SEA BREEZE	10,671	4,906	5,765	3,025
MARATHON	8,531	3,970	4,561	2,485
ST. THOMAS MOORE	10,450	5,143	5,307	3,166
FARM ROAD AND CENTREVILLE	9,967	4,868	5,099	2,989
ENGLERSTON	11,076	5,314	5,762	2,994
GARDEN HILLS	11,257	5,423	5,834	3,288
KENNEDY	9,179	4,330	4,849	2,428
SOUTH BEACH	9,744	4,483	5,261	2,624
BAIN AND GRANTS TOWN	8,743	4,264	4,479	2,493
ST. CECELIA	9,494	4,546	4,948	2,614
GOLDEN GATES	7,682	3,570	4,112	2,077
BAMBOO TOWN	10,380	4,869	5,511	2,838
PINEWOOD	8,715	3,987	4,728	2,152
BLUE HILLS	13,062	6,140	6,922	3,608
CARMICHAEL	8,489	3,968	4,521	2,243
GOLDEN ISLES	13,762	6,739	7,023	4,028
FORT CHARLOTTE	8,292	4,049	4,243	2,639
MOUNT MORIAH	8,345	3,799	4,546	2,307
CLIFTON	9,323	4,561	4,762	2,868
KILLARNEY	9,977	4,683	5,294	3,340

TOTAL POPULATION BY SEX, ISLAND AND NUMBER OF HOUSEHOLDS

TABLE 2.0 CONT'D

ISLAND/ SUPERVISORY DISTRICT	TOTAL POPULATION	MALE	FEMALE	TOTAL NUMBER OF HOUSEHOLDS
GRAND BAHAMA	51,368	24,996	26,372	15,140
WEST END	4,574	2,255	2,319	1,264
EIGHT MILE ROCK	9,640	4,741	4,899	2,704
PINERIDGE	8,419	4,116	4,303	2,329
LUCAYA	10,172	4,915	5,257	3,327
MARCO CITY	8,436	3,923	4,513	2,349
HIGH ROCK	10,127	5,046	5,081	3,167
ABACO	17,224	8,902	8,322	5,197
NORTH ABACO	9,578	4,870	4,708	2,681
SOUTH ABACO	7,646	4,032	3,614	2,516
ACKLINS	565	320	245	209
ANDROS	7,490	3,769	3,721	2,373
NORTH ANDROS	3898	1943	1955	1189
SOUTH ANDROS	3,592	1,826	1,766	1,184
BERRY ISLANDS	807	461	346	342
BIMINIS	1,988	1,063	925	751
CAT ISLAND	1,522	808	714	608
CROOKED ISLAND	330	168	162	124
ELEUTHERA	8,202	4,058	4,144	2,718
NORTH ELEUTHERA	3247	1633	1614	1071
SOUTH ELEUTHERA	4,955	2,425	2,530	1,647
EXUMA AND CAYS	6928	3468	3460	2028
HARBOUR ISLAND	1762	873	889	597
INAGUA	913	465	448	319
LONG ISLAND	3,094	1,535	1,559	1,119
MAYAGUANA	277	143	134	107
RAGGED ISLAND	72	44	28	26
RUM CAY	99	52	47	40
SAN SALVADOR	940	469	471	342
SPANISH WELLS	1551	754	797	600

2010 CENSUS BUILDING AND HOUSING STOCK

TABLE 3.0

ISLAND/ SUPERVISORY DISTRICT	NUMBER OF BUILDING UNITS	NUMBER OF DWELLING UNITS	NUMBER OF OCCUPIED DWELLING UNITS	NUMBER OF VACANT DWELLING UNITS
ALL BAHAMAS	96,863	126,493	102,862	23,631
NEW PROVIDENCE	57,642	79,311	70,222	9,089
YAMACRAW	1,925	2,537	2,305	232
ELIZABETH	2,123	3,859	3,451	408
ST. ANNE'S	2,365	2,801	2,484	317
FOX HILL	2,182	2,876	2,542	334
MONTAGU	2,834	3,954	3,234	720
SEA BREEZE	2,424	3,295	3,025	270
MARATHON	2,101	2,718	2,485	233
ST. THOMAS MOORE	3,215	3,532	3,166	366
FARM ROAD AND CENTREVILLE	2,837	3,277	2,989	288
ENGLERSTON	2,630	3,301	2,994	307
GARDEN HILLS	2,256	3,585	3,288	297
KENNEDY	1,819	2,691	2,428	263
SOUTH BEACH	1,992	2,920	2,624	296
BAIN AND GRANTS TOWN	2,469	2,728	2,493	235
ST. CECELIA	2,360	2,863	2,614	249
GOLDEN GATES	1,690	2,250	2,077	173
BAMBOO TOWN	2,071	3,138	2,838	300
PINEWOOD	1,818	2,290	2,152	138
BLUE HILLS	2,432	4,039	3,608	431
CARMICHAEL	1,808	2,440	2,243	197
GOLDEN ISLES	2,820	4,587	4,028	559
FORT CHARLOTTE	1,977	3,106	2,639	467
MOUNT MORIAH	1,799	2,509	2,307	202
CLIFTON	3,026	4,048	2,868	1,180
KILLARNEY	2,669	3,967	3,340	627
GRAND BAHAMA	13,697	20,337	15,140	5,197
WEST END	1,472	1,618	1,264	354
EIGHT MILE ROCK	2,774	3,354	2,704	650
PINERIDGE	2,249	2,851	2,329	522
LUCAYA	2,267	5,223	3,327	1,896
MARCO CITY	1,962	2,654	2,349	305
HIGH ROCK	2,973	4,637	3,167	1,470

2010 CENSUS BUILDING AND HOUSING STOCK

TABLE 3.0 CONT'D

ISLAND/ SUPERVISORY DISTRICT	NUMBER OF BUILDING UNITS	NUMBER OF DWELLING UNITS	NUMBER OF OCCUPIED DWELLING UNITS	NUMBER OF VACANT DWELLING UNITS
ABACO	6,786	8,113	5,197	2,916
NORTH ABACO	3,388	4,193	2,681	1,512
SOUTH ABACO	3,398	3,920	2,516	1,404
ACKLINS	416	328	209	119
ANDROS	3,482	3,280	2,373	907
NORTH ANDROS	1,614	1,525	1,189	336
SOUTH ANDROS	1,868	1,755	1,184	571
BERRY ISLANDS	645	758	342	416
BIMINIS	1,186	1,385	751	634
CAT ISLAND	608	990	608	382
CROOKED ISLAND	291	228	124	104
ELEUTHERA	4,371	4,267	2,718	1,549
NORTH ELETHUTHERA	1,571	1,693	1,071	622
SOUTH ELEUTHERA	2,800	2,574	1,647	927
EXUMA AND CAYS	2,901	2,875	2,028	847
HARBOUR ISLAND	876	966	597	369
INAGUA	443	383	319	64
LONG ISLAND	1,981	1,769	1,119	650
MAYAGUANA	180	160	107	53
RAGGED ISLAND	64	51	26	25
RUM CAY	100	83	40	43
SAN SALVADOR	523	469	342	127
SPANISH WELLS	671	740	600	140

TOTAL POPULATION BY SEX AND AGE IN YEARS LAST BIRTHDAY

TABLE 4.8

CAT ISLAND

AGE IN YEARS LAST BIRTHDAY	TOTAL	SEX	
		MALE	FEMALE
ALL AGES	1,522	808	714
0 - 4	102	59	43
UNDER ONE YEAR	22	11	11
1	15	8	7
2	23	17	6
3	28	16	12
4	14	7	7
5 - 9 YEARS	115	65	50
5	26	14	12
6	19	10	9
7	26	14	12
8	14	10	4
9	30	17	13
10 - 14 YEARS	171	98	73
10	35	21	14
11	24	13	11
12	32	14	18
13	29	20	9
14	51	30	21
15 - 19 YEARS	132	72	60
15	33	20	13
16	36	18	18
17	28	16	12
18	22	11	11
19	13	7	6
20 - 24 YEARS	68	33	35
20	16	8	8
21	11	4	7
22	15	6	9
23	12	5	7
24	14	10	4
25 - 29 YEARS	72	30	42
25	8	5	3
26	17	6	11
27	14	4	10
28	10	6	4
29	23	9	14
30 - 34 YEARS	79	39	40
30	17	6	11
31	10	7	3
32	21	7	14
33	17	10	7
34	14	9	5
35 - 39 YEARS	111	58	53
35	28	15	13
36	17	10	7
37	25	13	12
38	23	13	10
39	18	7	11
40 - 44 YEARS	129	83	46
40	25	19	6
41	27	19	8
42	21	9	12
43	30	18	12
44	26	18	8

TOTAL POPULATION BY SEX AND AGE IN YEARS LAST BIRTHDAY

TABLE 4.8 CONT'D

CAT ISLAND

AGE IN YEARS LAST BIRTHDAY	TOTAL	SEX	
		MALE	FEMALE
45 - 49 YEARS	124	61	63
45	20	14	6
46	28	13	15
47	27	9	18
48	23	15	8
49	26	10	16
50 - 54 YEARS	88	48	40
50	24	10	14
51	15	8	7
52	13	7	6
53	14	9	5
54	22	14	8
55 - 59 YEARS	69	37	32
55	15	9	6
56	12	6	6
57	13	7	6
58	14	8	6
59	15	7	8
60 - 64 YEARS	64	37	27
60	14	10	4
61	11	5	6
62	11	8	3
63	12	7	5
64	16	7	9
65 - 69 YEARS	62	26	36
65	12	5	7
66	7	3	4
67	18	7	11
68	11	5	6
69	14	6	8
70 - 74 YEARS	43	27	16
70	11	9	2
71	7	2	5
72	1	1	0
73	11	7	4
74	13	8	5
75 - 79 YEARS	35	11	24
75	8	6	2
76	6	1	5
77	7	3	4
78	8	1	7
79	6	0	6
80 - 84 YEARS	28	11	17
80	7	2	5
81	4	1	3
82	7	6	1
83	6	1	5
84	4	1	3
85 - 89 YEARS	16	5	11
85	3	2	1
86	4	1	3
87	2	0	2
88	5	2	3
89	2	0	2
90 YEARS AND OVER	12	7	5
NOT STATED	2	1	1

TOTAL POPULATION BY SEX, AGE-GROUP AND MARITAL STATUS

TABLE 5.0

CAT ISLAND

AGE GROUP AND SEX	TOTAL	MARITAL STATUS					LEGALLY SEPARATED	NOT STATED
		NEVER MARRIED	MARRIED	WIDOWED	DIVORCED			
TOTAL	1,522	957	405	84	52	23	1	
MALE	808	522	223	17	28	18	0	
FEMALE	714	435	182	67	24	5	1	
0 - 14 YEARS	388	388	0	0	0	0	0	
MALE	222	222	0	0	0	0	0	
FEMALE	166	166	0	0	0	0	0	
15 - 34 YEARS	351	293	54	0	2	2	0	
MALE	174	149	22	0	1	2	0	
FEMALE	177	144	32	0	1	0	0	
35 - 49 YEARS	364	170	164	1	21	8	0	
MALE	202	97	88	0	11	6	0	
FEMALE	162	73	76	1	10	2	0	
50 - 64 YEARS	221	71	115	6	19	9	1	
MALE	122	38	66	1	11	6	0	
FEMALE	99	33	49	5	8	3	1	
65 - 74 YEARS	105	27	46	21	8	3	0	
MALE	53	14	28	4	4	3	0	
FEMALE	52	13	18	17	4	0	0	
75 YEARS AND OVER	91	8	26	56	0	1	0	
MALE	34	2	19	12	0	1	0	
FEMALE	57	6	7	44	0	0	0	
NOT STATED	2	0	0	0	2	0	0	
MALE	1	0	0	0	1	0	0	
FEMALE	1	0	0	0	1	0	0	

NOTE: "Marital Status" is the legal status of each individual in relation to the Marital Laws or Customs of The Bahamas

POPULATION 15 YEARS AND OVER BY SEX, AGE-GROUP AND UNION STATUS

TABLE 6.0

CAT ISLAND

AGE-GROUP AND SEX	TOTAL	UNION STATUS								NOT STATED
		NOT IN A UNION	LEGALLY MARRIED	COMMON-LAW-UNION	VISITING PARTNER	MARRIED BUT NOT IN A UNION	LEGALLY SEPARATED AND NOT IN A UNION	WIDOWED AND NOT IN A UNION	DIVORCED AND NOT IN A UNION	
TOTAL	1,134	495	358	81	7	42	21	83	47	0
MALE	586	269	193	40	0	27	16	17	24	0
FEMALE	548	226	165	41	7	15	5	66	23	0
15 - 34 YEARS	351	250	50	36	7	4	2	0	2	0
MALE	174	136	19	13	0	3	2	0	1	0
FEMALE	177	114	31	23	7	1	0	0	1	0
35 - 49 YEARS	364	147	144	29	0	17	7	1	19	0
MALE	202	83	77	18	0	9	5	0	10	0
FEMALE	162	64	67	11	0	8	2	1	9	0
50 - 64 YEARS	221	64	99	13	0	15	8	6	16	0
MALE	122	35	56	7	0	10	5	1	8	0
FEMALE	99	29	43	6	0	5	3	5	8	0
65 - 74 YEARS	105	27	41	1	0	4	3	21	8	0
MALE	53	14	24	1	0	3	3	4	4	0
FEMALE	52	13	17	0	0	1	0	17	4	0
75 YEARS AND OVER	91	7	24	2	0	2	1	55	0	0
MALE	34	1	17	1	0	2	1	12	0	0
FEMALE	57	6	7	1	0	0	0	43	0	0
NOT STATED	2	0	0	0	0	0	0	0	2	0
MALE	1	0	0	0	0	0	0	0	1	0
FEMALE	1	0	0	0	0	0	0	0	1	0

NOTE: "Union Status" identifies the type of relationship that a man or a woman was engaged in at the time of the census.

TOTAL POPULATION BY SEX, AGE GROUP AND RELIGION

TABLE 7.0

CAT ISLAND

RELIGION AND SEX	TOTAL	AGE-GROUP							NOT STATED
		0 - 4	5 -14	15 - 24	25 - 34	35 - 44	45 - 64	65 AND OVER	
TOTAL	1,522	102	286	200	151	240	345	196	2
MALE	808	59	163	105	69	141	183	87	1
FEMALE	714	43	123	95	82	99	162	109	1
ANGLICAN	267	10	47	37	25	41	62	45	0
MALE	156	8	25	21	12	29	37	24	0
FEMALE	111	2	22	16	13	12	25	21	0
BAPTIST	568	41	107	78	62	90	117	73	0
MALE	282	22	58	37	28	52	60	25	0
FEMALE	286	19	49	41	34	38	57	48	0
BRETHREN	33	0	17	3	0	2	7	4	0
MALE	23	0	14	3	0	1	2	3	0
FEMALE	10	0	3	0	0	1	5	1	0
CHURCH OF GOD	93	11	20	11	13	14	14	10	0
MALE	44	6	14	4	5	8	6	1	0
FEMALE	49	5	6	7	8	6	8	9	0
JEHOVAH'S WITNESSES	41	3	14	7	3	7	7	0	0
MALE	19	2	8	5	1	1	2	0	0
FEMALE	22	1	6	2	2	6	5	0	0
METHODIST	46	3	7	7	5	7	8	9	0
MALE	25	3	2	5	3	4	4	4	0
FEMALE	21	0	5	2	2	3	4	5	0
PENTECOSTAL	117	8	27	14	9	20	29	10	0
MALE	60	5	14	12	3	10	14	2	0
FEMALE	57	3	13	2	6	10	15	8	0

TOTAL POPULATION BY SEX, AGE GROUP AND RELIGION

TABLE 7.0 CONT'D

CAT ISLAND

RELIGION AND SEX	TOTAL	AGE-GROUP							NOT STATED
		0 - 4	5 -14	15 - 24	25 - 34	35 - 44	45 - 64	65 AND OVER	
ROMAN CATHOLIC	144	9	19	17	19	15	43	22	0
MALE	76	3	9	4	9	9	27	15	0
FEMALE	68	6	10	13	10	6	16	7	0
SEVENTH DAY ADVENTIST	92	9	10	11	9	18	26	9	0
MALE	51	5	7	5	3	12	12	7	0
FEMALE	41	4	3	6	6	6	14	2	0
OTHER CHRISTIAN DENOMINATION	33	1	3	3	2	8	12	3	1
MALE	20	1	3	2	2	4	7	1	0
FEMALE	13	0	0	1	0	4	5	2	1
OTHER	12	0	0	0	2	3	6	1	0
MALE	8	0	0	0	2	3	3	0	0
FEMALE	4	0	0	0	0	0	3	1	0
NONE	20	1	3	3	1	7	4	1	0
MALE	11	0	2	1	0	4	3	1	0
FEMALE	9	1	1	2	1	3	1	0	0
NOT STATED	56	6	12	9	1	8	10	9	1
MALE	33	4	7	6	1	4	6	4	1
FEMALE	23	2	5	3	0	4	4	5	0

NOTE: The category "Other" includes the following religions: Assemblies of God, Presbyterian, Islam (Muslim), Judaism and Rastafarian.

TOTAL POPULATION BY SEX, AGE GROUP AND RACIAL GROUP

TABLE 8.0

CAT ISLAND

RACIAL GROUP AND SEX	TOTAL	AGE GROUP									NOT STATED
		0 - 9	10 - 19	20 - 29	30 - 39	40 - 49	50 - 59	60 - 69	70 - 79	80 AND OVER	
TOTAL	1,522	217	303	140	190	253	157	126	78	56	2
BLACK	1,399	202	284	130	178	234	138	104	74	55	0
BLACK AND WHITE	44	7	14	5	6	5	2	4	1	0	0
WHITE	54	3	2	2	0	14	12	15	3	1	2
OTHER RACES	12	1	0	0	6	0	5	0	0	0	0
NOT STATED	13	4	3	3	0	0	0	3	0	0	0
MALE	808	124	170	63	97	144	85	63	38	23	1
BLACK	749	115	164	58	92	138	74	49	36	23	0
BLACK AND WHITE	15	4	1	3	2	2	1	2	0	0	0
WHITE	29	2	2	1	0	4	7	10	2	0	1
OTHER RACES	7	1	0	0	3	0	3	0	0	0	0
NOT STATED	8	2	3	1	0	0	0	2	0	0	0
FEMALE	714	93	133	77	93	109	72	63	40	33	1
BLACK	650	87	120	72	86	96	64	55	38	32	0
BLACK AND WHITE	29	3	13	2	4	3	1	2	1	0	0
WHITE	25	1	0	1	0	10	5	5	1	1	1
OTHER RACES	5	0	0	0	3	0	2	0	0	0	0
NOT STATED	5	2	0	2	0	0	0	1	0	0	0

TOTAL POPULATION BY SEX, AGE-GROUP AND COUNTRY OF CITIZENSHIP

TABLE 9.0

CAT ISLAND

COUNTRY OF CITIZENSHIP AND SEX	TOTAL	AGE-GROUP							NOT STATED
		0 - 4	5 - 19	20 - 29	30 - 39	40 - 49	50 - 64	65 AND OVER	
TOTAL	1,522	102	418	140	190	253	221	196	2
MALE	808	59	235	63	97	144	122	87	1
FEMALE	714	43	183	77	93	109	99	109	1
**** AFRICA ****									
TOTAL	1	0	0	0	1	0	0	0	0
MALE	1	0	0	0	1	0	0	0	0
FEMALE	0	0	0	0	0	0	0	0	0
KENYA	1	0	0	0	1	0	0	0	0
MALE	1	0	0	0	1	0	0	0	0
FEMALE	0	0	0	0	0	0	0	0	0
**** AMERICA CENTRAL ****									
TOTAL	1	0	0	0	0	0	1	0	0
MALE	0	0	0	0	0	0	0	0	0
FEMALE	1	0	0	0	0	0	1	0	0
COSTA RICA	1	0	0	0	0	0	1	0	0
MALE	0	0	0	0	0	0	0	0	0
FEMALE	1	0	0	0	0	0	1	0	0
**** AMERICA NORTH ****									
TOTAL	49	3	8	3	0	12	12	9	2
MALE	25	1	7	1	0	3	8	4	1
FEMALE	24	2	1	2	0	9	4	5	1
CANADA	5	0	1	0	0	2	2	0	0
MALE	3	0	1	0	0	0	2	0	0
FEMALE	2	0	0	0	0	2	0	0	0

TOTAL POPULATION BY SEX, AGE-GROUP AND COUNTRY OF CITIZENSHIP

TABLE 9.0 CONT'D

CAT ISLAND

COUNTRY OF CITIZENSHIP AND SEX	TOTAL	AGE-GROUP							NOT STATED
		0 - 4	5 - 19	20 - 29	30 - 39	40 - 49	50 - 64	65 AND OVER	
U.S.A	44	3	7	3	0	10	10	9	2
MALE	22	1	6	1	0	3	6	4	1
FEMALE	22	2	1	2	0	7	4	5	1
**** AMERICA SOUTH ****									
TOTAL	9	1	0	1	4	1	2	0	0
MALE	3	0	0	0	2	0	1	0	0
FEMALE	6	1	0	1	2	1	1	0	0
GUYANA	9	1	0	1	4	1	2	0	0
MALE	3	0	0	0	2	0	1	0	0
FEMALE	6	1	0	1	2	1	1	0	0
**** CARIBBEAN ****									
TOTAL	1,450	98	410	136	185	239	199	183	0
MALE	774	58	228	62	94	141	109	82	0
FEMALE	676	40	182	74	91	98	90	101	0
BAHAMAS	1,394	97	398	133	174	227	183	182	0
MALE	738	58	223	61	87	132	96	81	0
FEMALE	656	39	175	72	87	95	87	101	0
CUBA	3	0	0	1	0	1	1	0	0
MALE	2	0	0	0	0	1	1	0	0
FEMALE	1	0	0	1	0	0	0	0	0

TOTAL POPULATION BY SEX, AGE-GROUP AND COUNTRY OF CITIZENSHIP

TABLE 9.0 CONT'D

CAT ISLAND

COUNTRY OF CITIZENSHIP AND SEX	TOTAL	AGE-GROUP							65 AND OVER	NOT STATED
		0 - 4	5 - 19	20 - 29	30 - 39	40 - 49	50 - 64			
HAITI	45	1	11	2	7	9	14	1	0	
MALE	32	0	5	1	6	8	11	1	0	
FEMALE	13	1	6	1	1	1	3	0	0	
JAMAICA	8	0	1	0	4	2	1	0	0	
MALE	2	0	0	0	1	0	1	0	0	
FEMALE	6	0	1	0	3	2	0	0	0	
**** EUROPE NORTH ****										
TOTAL	5	0	0	0	0	0	2	3	0	
MALE	2	0	0	0	0	0	1	1	0	
FEMALE	3	0	0	0	0	0	1	2	0	
SWEDEN	1	0	0	0	0	0	0	1	0	
MALE	0	0	0	0	0	0	0	0	0	
FEMALE	1	0	0	0	0	0	0	1	0	
UNITED KINGDOM	4	0	0	0	0	0	2	2	0	
MALE	2	0	0	0	0	0	1	1	0	
FEMALE	2	0	0	0	0	0	1	1	0	
**** EUROPE WEST ****										
TOTAL	3	0	0	0	0	1	2	0	0	
MALE	1	0	0	0	0	0	1	0	0	
FEMALE	2	0	0	0	0	1	1	0	0	
GERMANY	3	0	0	0	0	1	2	0	0	
MALE	1	0	0	0	0	0	1	0	0	
FEMALE	2	0	0	0	0	1	1	0	0	

TOTAL POPULATION BY SEX, AGE-GROUP AND COUNTRY OF CITIZENSHIP

TABLE 9.0 CONT'D

CAT ISLAND

COUNTRY OF CITIZENSHIP AND SEX	TOTAL	AGE-GROUP							NOT STATED
		0 - 4	5 - 19	20 - 29	30 - 39	40 - 49	50 - 64	65 AND OVER	

***** OCEANIA *****

TOTAL	1	0	0	0	0	0	1	0	0
MALE	1	0	0	0	0	0	1	0	0
FEMALE	0	0	0	0	0	0	0	0	0
AUSTRALIA	1	0	0	0	0	0	1	0	0
MALE	1	0	0	0	0	0	1	0	0
FEMALE	0	0	0	0	0	0	0	0	0
NON-COMONWEALTH COUNTRIES	1	0	0	0	0	0	0	1	0
MALE	0	0	0	0	0	0	0	0	0
FEMALE	1	0	0	0	0	0	0	1	0
NOT STATED	2	0	0	0	0	0	2	0	0
MALE	1	0	0	0	0	0	1	0	0
FEMALE	1	0	0	0	0	0	1	0	0

POPULATION 3 YEARS AND OVER BY SEX, AGE-GROUP AND SCHOOL ATTENDANCE

TABLE 10.0

CAT ISLAND

SCHOOL ATTENDANCE AND SEX	TOTAL	AGE GROUP									NOT STATED
		3 - 4	5 - 9	10 - 14	15 - 19	20 - 24	25 - 34	35 - 44	45 - 64	65 AND OVER	
TOTAL	1,462	42	115	171	132	68	151	240	345	196	2
MALE	772	23	65	98	72	33	69	141	183	87	1
FEMALE	690	19	50	73	60	35	82	99	162	109	1
ATTENDING SCHOOL FULL-TIME	406	7	114	171	109	2	1	0	1	1	0
MALE	232	7	64	98	60	2	1	0	0	0	0
FEMALE	174	0	50	73	49	0	0	0	1	1	0
ATTENDING SCHOOL PART-TIME	20	0	0	0	1	5	2	6	5	1	0
MALE	10	0	0	0	1	3	1	3	1	1	0
FEMALE	10	0	0	0	0	2	1	3	4	0	0
NOT ATTENDING SCHOOL	1,036	35	1	0	22	61	148	234	339	194	2
MALE	530	16	1	0	11	28	67	138	182	86	1
FEMALE	506	19	0	0	11	33	81	96	157	108	1
NOT STATED	0	0	0	0	0	0	0	0	0	0	0
MALE	0	0	0	0	0	0	0	0	0	0	0
FEMALE	0	0	0	0	0	0	0	0	0	0	0

POPULATION 15 YEARS AND OVER BY SEX, AGE GROUP AND EDUCATIONAL ATTAINMENT

TABLE 11.0

CAT ISLAND

EDUCATIONAL ATTAINMENT AND SEX	TOTAL	AGE GROUP							NOT STATED
		15 - 19	20 - 24	25 - 34	35 - 44	45 - 54	55 - 64	65 AND OVER	
TOTAL	1,134	132	68	151	240	212	133	196	2
MALE	586	72	33	69	141	109	74	87	1
FEMALE	548	60	35	82	99	103	59	109	1
NONE AND PRE-SCHOOL/ KINDERGARTEN	21	1	1	2	3	2	3	9	0
MALE	8	0	0	1	2	1	1	3	0
FEMALE	13	1	1	1	1	1	2	6	0
PRIMARY 1 - 6 YEARS	177	1	1	4	4	13	33	121	0
MALE	85	0	0	4	4	8	21	48	0
FEMALE	92	1	1	0	0	5	12	73	0
SECONDARY 7 - 13+ YEARS	731	125	56	119	189	154	44	43	1
MALE	401	70	29	54	116	84	24	24	0
FEMALE	330	55	27	65	73	70	20	19	1
POST SECONDARY TECHNICAL/VOCATIONAL	76	2	4	9	22	14	18	6	1
MALE	36	1	2	4	12	4	10	2	1
FEMALE	40	1	2	5	10	10	8	4	0
COLLEGE/UNIVERSITY (TERTIARY) 1 - 5+ YEARS	128	3	6	17	22	29	34	17	0
MALE	56	1	2	6	7	12	18	10	0
FEMALE	72	2	4	11	15	17	16	7	0
OTHER	1	0	0	0	0	0	1	0	0
MALE	0	0	0	0	0	0	0	0	0
FEMALE	1	0	0	0	0	0	1	0	0
NOT STATED	0	0	0	0	0	0	0	0	0

**POPULATION 15 YEARS AND OVER NOT ATTENDING
SCHOOL BY SEX, AGE GROUP AND EDUCATIONAL ATTAINMENT**

TABLE 12.0

CAT ISLAND

EDUCATIONAL ATTAINMENT AND SEX	TOTAL	AGE-GROUP							NOT STATED
		15 - 19	20 - 24	25 - 34	35 - 44	45 - 54	55 - 64	65 AND OVER	
TOTAL	1,000	22	61	148	234	208	131	194	2
MALE	513	11	28	67	138	108	74	86	1
FEMALE	487	11	33	81	96	100	57	108	1
NONE AND PRE-SCHOOL/ KINDERGARTEN	21	1	1	2	3	2	3	9	0
MALE	8	0	0	1	2	1	1	3	0
FEMALE	13	1	1	1	1	1	2	6	0
PRIMARY 1 - 6 YEARS	176	1	1	4	4	13	33	120	0
MALE	85	0	0	4	4	8	21	48	0
FEMALE	91	1	1	0	0	5	12	72	0
SECONDARY 7 - 13+ YEARS	616	20	52	117	188	151	44	43	1
MALE	337	11	26	53	115	84	24	24	0
FEMALE	279	9	26	64	73	67	20	19	1
POST SECONDARY TECHNICAL/VOCATIONAL	67	0	3	8	20	13	17	5	1
MALE	31	0	1	3	12	3	10	1	1
FEMALE	36	0	2	5	8	10	7	4	0
COLLEGE/UNIVERSITY (TERTIARY) 1 - 5+ YEARS	119	0	4	17	19	29	33	17	0
MALE	52	0	1	6	5	12	18	10	0
FEMALE	67	0	3	11	14	17	15	7	0

**POPULATION 15 YEARS AND OVER NOT ATTENDING
SCHOOL BY SEX, AGE GROUP AND EDUCATIONAL ATTAINMENT**

TABLE 12.0 CONT'D

CAT ISLAND

EDUCATIONAL ATTAINMENT AND SEX	TOTAL	AGE-GROUP							NOT STATED
		15 - 19	20 - 24	25 - 34	35 - 44	45 - 54	55 - 64	65 AND OVER	
OTHER	1	0	0	0	0	0	1	0	0
MALE	0	0	0	0	0	0	0	0	0
FEMALE	1	0	0	0	0	0	1	0	0
NOT STATED	0	0	0	0	0	0	0	0	0

**POPULATION 15 YEARS AND OVER BY SEX,
AGE-GROUP AND HIGHEST QUALIFICATION/EXAMINATION**

TABLE 13.0

CAT ISLAND

QUALIFICATION AND SEX	TOTAL	AGE-GROUP							NOT STATED
		15 - 19	20 - 24	25 - 34	35 - 44	45 - 54	55 - 64	65 AND OVER	
TOTAL	1,134	132	68	151	240	212	133	196	2
MALE	586	72	33	69	141	109	74	87	1
FEMALE	548	60	35	82	99	103	59	109	1
NONE	500	50	16	48	85	74	69	158	0
MALE	279	35	9	28	56	44	40	67	0
FEMALE	221	15	7	20	29	30	29	91	0
SCHOOL LEAVING CERTIFICATE/ HIGH SCHOOL DIPLOMA	64	3	4	11	23	10	5	7	1
MALE	33	1	3	4	15	3	4	3	0
FEMALE	31	2	1	7	8	7	1	4	1
BJC'S etc.	255	56	15	35	77	61	7	4	0
MALE	137	27	9	15	45	35	3	3	0
FEMALE	118	29	6	20	32	26	4	1	0
GCE O'LEVELS etc.	138	22	26	34	19	25	3	9	0
MALE	57	8	9	13	10	11	1	5	0
FEMALE	81	14	17	21	9	14	2	4	0
TECHNICAL/VOCATIONAL CERTIFICATE	56	1	2	7	15	11	14	5	1
MALE	28	1	1	3	9	3	8	2	1
FEMALE	28	0	1	4	6	8	6	3	0
ASSOCIATE DEGREE	30	0	1	7	5	11	4	2	0
MALE	13	0	0	4	1	4	3	1	0
FEMALE	17	0	1	3	4	7	1	1	0

**POPULATION 15 YEARS AND OVER BY SEX,
AGE-GROUP AND HIGHEST QUALIFICATION/EXAMINATION**

TABLE 13.0 CONT'D

CAT ISLAND

QUALIFICATION AND SEX	TOTAL	AGE-GROUP							NOT STATED
		15 - 19	20 - 24	25 - 34	35 - 44	45 - 54	55 - 64	65 AND OVER	
BACHELOR DEGREE	57	0	3	8	14	10	18	4	0
MALE	20	0	1	2	5	4	7	1	0
FEMALE	37	0	2	6	9	6	11	3	0
MASTERS DEGREE	12	0	0	1	0	4	4	3	0
MALE	8	0	0	0	0	3	2	3	0
FEMALE	4	0	0	1	0	1	2	0	0
OTHER	19	0	1	0	2	6	6	4	0
MALE	9	0	1	0	0	2	4	2	0
FEMALE	10	0	0	0	2	4	2	2	0
NOT STATED	3	0	0	0	0	0	3	0	0
MALE	2	0	0	0	0	0	2	0	0
FEMALE	1	0	0	0	0	0	1	0	0

PLEASE NOTE:-

BJCs etc... -Includes Pitman 1, RSA Stage 1, CXC Basic Proficiency, CSE and Cambridge School, etc...

GCE O'LEVELS etc.. -Includes BGCSE, Pitman Stage 2 &3, RSA 2, Cambridge School and CXC General Proficiency, etc..

GCE A'LEVELS etc.. -Includes RSA 3, Cambridge Higher School Certificate and International Baccalaureate (IB) Diploma

NOTE: The category "Other" includes the following qualifications: GCE A'levels etc, Pre-Bachelor Certificate/Diploma, Professional Certificate/Qualification (University Based), Professional Certificate/Qualification (Non- Univeristy Based) and Doctorate Degree.

**TOTAL AND PERCENTAGE DISTRIBUTION OF POPULATION
3 YEARS AND OVER BY SEX, AGE-GROUP AND INTERNET ACCESS STATUS**

TABLE 14.0

CAT ISLAND

AGE-GROUP AND SEX	TOTAL	INTERNET ACCESS STATUS				NOT STATED		
		%	YES	%	NO	%	%	
TOTAL	1,462	100.0	490	33.5	967	66.1	5	0.3
MALE	772	100.0	241	31.2	529	68.5	2	0.3
FEMALE	690	100.0	249	36.1	438	63.5	3	0.4
3 - 4	42	100.0	5	11.9	36	85.7	1	2.4
MALE	23	100.0	2	8.7	21	91.3	0	0.0
FEMALE	19	100.0	3	15.8	15	78.9	1	5.3
5 - 9	115	100.0	34	29.6	80	69.6	1	0.9
MALE	65	100.0	19	29.2	45	69.2	1	1.5
FEMALE	50	100.0	15	30.0	35	70.0	0	0.0
10 - 14	171	100.0	65	38.0	106	62.0	0	0.0
MALE	98	100.0	42	42.9	56	57.1	0	0.0
FEMALE	73	100.0	23	31.5	50	68.5	0	0.0
15 - 19	132	100.0	65	49.2	67	50.8	0	0.0
MALE	72	100.0	32	44.4	40	55.6	0	0.0
FEMALE	60	100.0	33	55.0	27	45.0	0	0.0
20 - 24	68	100.0	31	45.6	37	54.4	0	0.0
MALE	33	100.0	15	45.5	18	54.5	0	0.0
FEMALE	35	100.0	16	45.7	19	54.3	0	0.0
25 - 29	72	100.0	31	43.1	41	56.9	0	0.0
MALE	30	100.0	12	40.0	18	60.0	0	0.0
FEMALE	42	100.0	19	45.2	23	54.8	0	0.0

**TOTAL AND PERCENTAGE DISTRIBUTION OF POPULATION
3 YEARS AND OVER BY SEX, AGE-GROUP AND INTERNET ACCESS STATUS**

TABLE 14.0 CONT'D

CAT ISLAND

AGE-GROUP AND SEX	TOTAL	INTERNET ACCESS STATUS				NOT STATED	%	
		%	YES	%	NO			%
30 - 34	79	100.0	32	40.5	47	59.5	0	0.0
MALE	39	100.0	14	35.9	25	64.1	0	0.0
FEMALE	40	100.0	18	45.0	22	55.0	0	0.0
35 - 39	111	100.0	42	37.8	69	62.2	0	0.0
MALE	58	100.0	17	29.3	41	70.7	0	0.0
FEMALE	53	100.0	25	47.2	28	52.8	0	0.0
40 - 44	129	100.0	47	36.4	82	63.6	0	0.0
MALE	83	100.0	21	25.3	62	74.7	0	0.0
FEMALE	46	100.0	26	56.5	20	43.5	0	0.0
45 - 64	345	100.0	123	35.7	219	63.5	3	0.9
MALE	183	100.0	59	32.2	123	67.2	1	0.5
FEMALE	162	100.0	64	39.5	96	59.3	2	1.2
65 AND OVER	196	100.0	15	7.7	181	92.3	0	0.0
MALE	87	100.0	8	9.2	79	90.8	0	0.0
FEMALE	109	100.0	7	6.4	102	93.6	0	0.0
NOT STATED	2	100.0	0	0.0	2	100.0	0	0.0
MALE	1	100.0	0	0.0	1	100.0	0	0.0
FEMALE	1	100.0	0	0.0	1	100.0	0	0.0

**POPULATION 3 YEARS AND OVER BY SEX AND AGE-GROUP,
WITH INTERNET ACCESS AND WHERE INTERNET IS ACCESSED**

TABLE 15.0

CAT ISLAND

WHERE INTERNET IS ACCESSED	TOTAL	AGE-GROUP										NOT STATED
		3-4	5-9	10-14	15 - 19	20 - 24	25 - 34	35 - 44	45 - 54	55 - 64	65 AND OVER	
TOTAL	490	5	34	65	65	31	63	89	79	44	15	0
MALE	241	2	19	42	32	15	26	38	33	26	8	0
FEMALE	249	3	15	23	33	16	37	51	46	18	7	0
HOME	367	4	26	56	45	20	40	65	61	38	12	0
MALE	183	2	15	39	21	8	17	28	23	24	6	0
FEMALE	184	2	11	17	24	12	23	37	38	14	6	0
WORK	48	0	0	0	0	9	15	11	9	4	0	0
MALE	18	0	0	0	0	6	4	5	2	1	0	0
FEMALE	30	0	0	0	0	3	11	6	7	3	0	0
EDUCATIONAL INSTITUTION	9	0	0	4	5	0	0	0	0	0	0	0
MALE	5	0	0	2	3	0	0	0	0	0	0	0
FEMALE	4	0	0	2	2	0	0	0	0	0	0	0
OTHER	42	0	3	3	13	2	8	9	4	0	0	0
MALE	23	0	1	1	8	1	5	4	3	0	0	0
FEMALE	19	0	2	2	5	1	3	5	1	0	0	0
DO NOT USE THE INTERNET	16	0	4	0	0	0	0	3	4	2	3	0
MALE	11	0	3	0	0	0	0	1	4	1	2	0
FEMALE	5	0	1	0	0	0	0	2	0	1	1	0
NOT STATED	8	1	1	2	2	0	0	1	1	0	0	0
MALE	1	0	0	0	0	0	0	0	1	0	0	0
FEMALE	7	1	1	2	2	0	0	1	0	0	0	0

NOTE: The category "Other" includes the following: Internet Café and Family or Friend's House.

TOTAL POPULATION BY ISLAND, SEX AND TYPE OF HEALTH INSURANCE

TABLE 16.0

ALL BAHAMAS

ISLAND AND SEX	TOTAL	TYPE OF INSURANCE				NOT STATED
		INDIVIDUAL	GROUP	INDIVIDUAL AND GROUP	NONE	
TOTAL	351,461	73,616	79,680	9,733	185,477	2,955
MALE	170,257	34,337	38,182	4,562	91,629	1,547
FEMALE	181,204	39,279	41,498	5,171	93,848	1,408
NEW PROVIDENCE	246,329	53,650	59,058	7,518	124,227	1,876
MALE	117,909	24,955	27,702	3,444	60,834	974
FEMALE	128,420	28,695	31,356	4,074	63,393	902
GRAND BAHAMA	51,368	9,146	12,012	1,125	28,702	383
MALE	24,996	4,177	6,063	588	13,978	190
FEMALE	26,372	4,969	5,949	537	14,724	193
ABACO	17,224	2,909	3,317	266	10,586	146
MALE	8,902	1,456	1,704	131	5,551	60
FEMALE	8,322	1,453	1,613	135	5,035	86
ACKLINS	565	106	44	6	400	9
MALE	320	63	30	4	216	7
FEMALE	245	43	14	2	184	2
ANDROS	7,490	1,656	768	206	4,605	255
MALE	3,769	800	400	85	2,341	143
FEMALE	3,721	856	368	121	2,264	112
BERRY ISLANDS	807	216	105	20	460	6
MALE	461	123	61	11	262	4
FEMALE	346	93	44	9	198	2
BIMINI	1,988	208	210	31	1,528	11
MALE	1,063	104	112	14	828	5
FEMALE	925	104	98	17	700	6
CAT ISLAND	1,522	404	175	40	895	8
MALE	808	212	95	22	474	5
FEMALE	714	192	80	18	421	3
CROOKED ISLAND	330	60	103	18	148	1
MALE	168	29	42	11	85	1
FEMALE	162	31	61	7	63	0

TOTAL POPULATION BY ISLAND, SEX AND TYPE OF HEALTH INSURANCE

TABLE 16.0 CONT'D

ALL BAHAMAS

ISLAND AND SEX	TOTAL	TYPE OF INSURANCE				NOT STATED
		INDIVIDUAL	GROUP	INDIVIDUAL AND GROUP	NONE	
ELEUTHERA	8,202	1,696	1,325	188	4,852	141
MALE	4,058	737	611	105	2,521	84
FEMALE	4,144	959	714	83	2,331	57
EXUMA AND CAYS	6,928	1,629	1,160	126	3,960	53
MALE	3,468	749	641	55	1,987	36
FEMALE	3,460	880	519	71	1,973	17
HARBOUR ISLAND	1,762	425	196	32	1,094	15
MALE	873	183	95	16	568	11
FEMALE	889	242	101	16	526	4
INAGUA	913	69	414	88	340	2
MALE	465	33	220	41	171	0
FEMALE	448	36	194	47	169	2
LONG ISLAND	3,094	517	390	35	2,132	20
MALE	1,535	265	193	19	1,047	11
FEMALE	1,559	252	197	16	1,085	9
MAYAGUANA	277	25	23	6	221	2
MALE	143	14	16	3	109	1
FEMALE	134	11	7	3	112	1
RAGGED ISLAND	72	9	8	0	55	0
MALE	44	5	6	0	33	0
FEMALE	28	4	2	0	22	0
SAN SALVADOR AND RUM CAY	1,039	458	132	22	425	2
MALE	521	228	67	9	215	2
FEMALE	518	230	65	13	210	0
SPANISH WELLS	1,551	433	240	6	847	25
MALE	754	204	124	4	409	13
FEMALE	797	229	116	2	438	12

PRIVATE DWELLINGS BY ISLAND AND TYPE OF TENURE

TABLE 17.0

ISLAND	TOTAL	TYPE OF TENURE					OTHER
		OWN FULLY	OWN (MORTGAGE)	RENT	RENT FREE	LEASE	
ALL BAHAMAS	102,758	37,109	23,434	35,844	5,665	444	262
NEW PROVIDENCE	70,166	21,776	17,518	27,417	2,893	374	188
GRAND BAHAMA	15,110	5,492	4,246	4,701	605	44	22
ABACO	5,195	2,486	826	1,348	521	9	5
ACKLINS	209	144	1	27	36	0	1
ANDROS	2,372	1,650	59	329	319	3	12
BERRY ISLANDS	342	117	14	88	120	2	1
BIMINI	747	355	16	188	184	3	1
CAT ISLAND	606	461	4	68	67	0	6
CROOKED ISLAND	124	86	2	15	21	0	0
ELEUTHERA	2,717	1,648	212	602	251	1	3
EXUMA AND CAYS	2,027	977	210	464	367	3	6
HARBOUR ISLAND	595	243	86	220	43	2	1
INAGUA	314	205	5	70	33	0	1
LONG ISLAND	1,119	820	95	143	50	1	10
MAYAGUANA	107	84	1	8	14	0	0
RAGGED ISLAND	26	19	0	1	6	0	0
SAN SALVADOR AND RUM CAY	382	201	26	83	69	1	2
SPANISH WELLS	600	345	113	72	66	1	3

PRIVATE DWELLINGS BY HOUSEHOLD SIZE AND NUMBER OF BEDROOMS

TABLE 18.0

CAT ISLAND

HOUSEHOLD SIZE	TOTAL	NUMBER OF BEDROOMS											NOT STATED
		0	1	2	3	4	5	6	7	8	9	10+	
TOTAL	606	14	82	198	188	91	22	7	4	0	0	0	0
** 1 **	257	11	55	101	58	26	3	2	1	0	0	0	0
** 2 **	138	3	15	47	45	21	6	0	1	0	0	0	0
** 3 **	68	0	6	18	31	9	3	1	0	0	0	0	0
** 4 **	51	0	0	19	18	11	1	1	1	0	0	0	0
** 5 **	42	0	5	7	16	10	3	1	0	0	0	0	0
** 6 **	23	0	1	2	6	8	5	0	1	0	0	0	0
** 7 **	15	0	0	4	7	2	0	2	0	0	0	0	0
** 8 **	5	0	0	0	2	2	1	0	0	0	0	0	0
** 9 **	3	0	0	0	3	0	0	0	0	0	0	0	0
** 10 **	1	0	0	0	1	0	0	0	0	0	0	0	0
** 11 **	1	0	0	0	1	0	0	0	0	0	0	0	0
12 OR MORE	2	0	0	0	0	2	0	0	0	0	0	0	0
NOT STATED	0	0	0	0	0	0	0	0	0	0	0	0	0

PRIVATE DWELLINGS BY SEX AND AGE-GROUP OF HEAD AND HOUSEHOLD SIZE

TABLE 19.0

CAT ISLAND

HOUSEHOLD SIZE AND SEX OF HEAD	TOTAL	AGE-GROUP						NOT STATED
		15 - 24	25 - 34	35 - 44	45 - 54	55 - 64	65 AND OVER	
TOTAL	606	10	49	144	146	100	155	2
MALE	382	7	30	109	91	69	75	1
FEMALE	224	3	19	35	55	31	80	1
** 1 **	257	6	14	49	69	46	71	2
MALE	168	5	10	45	49	29	29	1
FEMALE	89	1	4	4	20	17	42	1
** 2 **	138	1	12	29	26	26	44	0
MALE	90	0	8	16	16	23	27	0
FEMALE	48	1	4	13	10	3	17	0
** 3 **	68	1	7	17	17	11	15	0
MALE	43	0	4	13	7	9	10	0
FEMALE	25	1	3	4	10	2	5	0
** 4 **	51	2	8	18	12	5	6	0
MALE	35	2	5	14	9	2	3	0
FEMALE	16	0	3	4	3	3	3	0
** 5 **	42	0	4	18	12	4	4	0
MALE	22	0	1	13	6	2	0	0
FEMALE	20	0	3	5	6	2	4	0
** 6 **	23	0	1	7	5	4	6	0
MALE	15	0	1	6	3	3	2	0
FEMALE	8	0	0	1	2	1	4	0

PRIVATE DWELLINGS BY SEX AND AGE-GROUP OF HEAD AND HOUSEHOLD SIZE

TABLE 19.0 CONT'D

CAT ISLAND

HOUSEHOLD SIZE AND SEX OF HEAD	TOTAL	AGE-GROUP						65 AND OVER	NOT STATED
		15 - 24	25 - 34	35 - 44	45 - 54	55 - 64			
** 7 **	15	0	2	3	3	2	5	0	
MALE	4	0	1	1	0	0	2	0	
FEMALE	11	0	1	2	3	2	3	0	
** 8 **	5	0	1	1	0	2	1	0	
MALE	1	0	0	0	0	1	0	0	
FEMALE	4	0	1	1	0	1	1	0	
** 9 **	3	0	0	1	1	0	1	0	
MALE	1	0	0	1	0	0	0	0	
FEMALE	2	0	0	0	1	0	1	0	
** 10 **	1	0	0	1	0	0	0	0	
MALE	0	0	0	0	0	0	0	0	
FEMALE	1	0	0	1	0	0	0	0	
** 11 **	1	0	0	0	0	0	1	0	
MALE	1	0	0	0	0	0	1	0	
FEMALE	0	0	0	0	0	0	0	0	
12 OR MORE	2	0	0	0	1	0	1	0	
MALE	2	0	0	0	1	0	1	0	
FEMALE	0	0	0	0	0	0	0	0	
NOT STATED	0	0	0	0	0	0	0	0	

**PRIVATE DWELLINGS BY SEX OF HEAD,
HOUSEHOLD SIZE AND TOTAL ANNUAL HOUSEHOLD INCOME**

TABLE 20.0

CAT ISLAND

SEX OF HEAD AND HOUSEHOLD SIZE	TOTAL	TOTAL ANNUAL HOUSEHOLD INCOME									NOT STATED
		0- 5000	5001- 10000	10001- 15000	15001- 20000	20001- 40000	40001- 60000	60001- 80000	80001- 100000	100001 AND OVER	
TOTAL	606	139	94	57	53	154	55	24	8	6	16
MALE	382	84	49	34	37	93	45	20	5	6	9
FEMALE	224	55	45	23	16	61	10	4	3	0	7
** 1 **	257	110	42	18	17	44	11	2	1	1	11
MALE	168	74	26	12	14	23	8	2	0	1	8
FEMALE	89	36	16	6	3	21	3	0	1	0	3
** 2 **	138	15	27	16	12	43	13	8	3	0	1
MALE	90	5	13	12	10	29	10	8	3	0	0
FEMALE	48	10	14	4	2	14	3	0	0	0	1
** 3 **	68	3	12	12	3	18	10	6	1	3	0
MALE	43	1	6	5	1	14	8	4	1	3	0
FEMALE	25	2	6	7	2	4	2	2	0	0	0
** 4 **	51	5	4	4	9	18	7	3	0	1	0
MALE	35	1	1	1	7	15	6	3	0	1	0
FEMALE	16	4	3	3	2	3	1	0	0	0	0
** 5 **	42	3	7	2	4	12	6	3	2	1	2
MALE	22	1	2	1	1	7	6	2	1	1	0
FEMALE	20	2	5	1	3	5	0	1	1	0	2
** 6 **	23	2	1	2	3	8	4	1	0	0	2
MALE	15	2	1	2	2	3	3	1	0	0	1
FEMALE	8	0	0	0	1	5	1	0	0	0	1

**PRIVATE DWELLINGS BY SEX OF HEAD,
HOUSEHOLD SIZE AND TOTAL ANNUAL HOUSEHOLD INCOME**

TABLE 20.0 CONT'D

CAT ISLAND

SEX OF HEAD AND HOUSEHOLD SIZE	TOTAL	TOTAL ANNUAL HOUSEHOLD INCOME									NOT STATED
		0- 5000	5001- 10000	10001- 15000	15001- 20000	20001- 40000	40001- 60000	60001- 80000	80001- 100000	100001 AND OVER	
** 7 **	15	1	1	2	2	7	1	0	1	0	0
MALE	4	0	0	1	0	2	1	0	0	0	0
FEMALE	11	1	1	1	2	5	0	0	1	0	0
** 8 **	5	0	0	1	1	1	1	1	0	0	0
MALE	1	0	0	0	0	0	1	0	0	0	0
FEMALE	4	0	0	1	1	1	0	1	0	0	0
** 9 **	3	0	0	0	1	2	0	0	0	0	0
MALE	1	0	0	0	1	0	0	0	0	0	0
FEMALE	2	0	0	0	0	2	0	0	0	0	0
** 10 **	1	0	0	0	0	1	0	0	0	0	0
MALE	0	0	0	0	0	0	0	0	0	0	0
FEMALE	1	0	0	0	0	1	0	0	0	0	0
** 11 **	1	0	0	0	0	0	1	0	0	0	0
MALE	1	0	0	0	0	0	1	0	0	0	0
FEMALE	0	0	0	0	0	0	0	0	0	0	0
12 OR MORE	2	0	0	0	1	0	1	0	0	0	0
MALE	2	0	0	0	1	0	1	0	0	0	0
FEMALE	0	0	0	0	0	0	0	0	0	0	0
NOT STATED	0	0	0	0	0	0	0	0	0	0	0

**PRIVATE DWELLINGS BY TYPE AND USE OF
TOILET FACILITIES AND MAIN SOURCE OF WATER SUPPLY**

TABLE 21.0

CAT ISLAND

TYPE AND USE OF TOILET FACILITIES	TOTAL	MAIN WATER SOURCE OF WATER SUPPLY							OTHER
		PUBLIC PIPED INTO DWELLING	PUBLIC PIPED INTO YARD	PRIVATE PIPED INTO DWELLING	PRIVATE NOT PIPED	PUBLIC STAND PIPE	PUBLIC WELL OR TANK	RAIN WATER SYSTEM	
TOTAL	606	16	5	430	69	0	33	50	3
SHARED	29	0	0	16	10	0	3	0	0
NOT SHARED	556	15	5	411	48	0	25	49	3
NOT STATED	14	1	0	3	6	0	4	0	0
NOT APPLICABLE	7	0	0	0	5	0	1	1	0
SEWERAGE	0	0	0	0	0	0	0	0	0
SEPTIC	506	16	5	417	19	0	0	47	2
SHARED	15	0	0	15	0	0	0	0	0
NOT SHARED	483	15	5	399	15	0	0	47	2
NOT STATED	8	1	0	3	4	0	0	0	0
PIT LATRINE	93	0	0	13	45	0	32	2	1
SHARED	14	0	0	1	10	0	3	0	0
NOT SHARED	73	0	0	12	33	0	25	2	1
NOT STATED	6	0	0	0	2	0	4	0	0
OTHER	0	0	0	0	0	0	0	0	0
NONE	7	0	0	0	5	0	1	1	0
NOT APPLICABLE	7	0	0	0	5	0	1	1	0
NOT STATED	0	0	0	0	0	0	0	0	0

APPENDIX I

CENSUS DOCUMENTS



1. RECORD OF VISITS



THE COMMONWEALTH OF THE BAHAMAS
CENSUS OF POPULATION AND HOUSING



RECORD OF VISITS

2010 CENSUS

USE ONLY 2HB PENCIL

For optimum accuracy, please print carefully
and avoid contact with the edges of the box.
The following will serve as an example:

1	2	3	4	5	6	7	8	9	0
---	---	---	---	---	---	---	---	---	---

ISLAND..... □ □
(Do Not Write On The Dotted Line)

SUPERVISORY DISTRICT NUMBER..... □ □

ENUMERATION DISTRICT NUMBER..... □ □ □ □

LOCALITY _____
(SETTLEMENT/SUPERVISORY DISTRICT)

ENUMERATOR _____
(SURNAME) (GIVEN NAME)



CENSUS OFFICE

DEPARTMENT OF STATISTICS

NASSAU OFFICE FREEPORT OFFICE
P. O. BOX N-3904 P.O. BOX F-42561
PHONE 302-2400 PHONE 352-7196

□ □	-	□ □ □ □ □ □ □ □ □ □ □ □ □ □ □ □
-----	---	---------------------------------

IS.	SD.	ED.

NUMBER OR PERSONS IN DWELLING									REMARK	DATE OF FIRST VISIT	CALL BACK REQUIRED	DATE ENUMERATION COMPLETED
HOW MANY PERSONS WHO USUALLY LIVE HERE WERE ABSENT ABROAD ON CENSUS DATE?			HOW MANY PERSONS WHO HAVE A USUAL PLACE OF RESIDENCE ELSEWHERE IN THE BAHAMAS STAYED HERE ON CENSUS DATE?			HOW MANY FOREIGN VISITORS WERE HERE ON CENSUS DATE?						
COL. 8			COL. 9			COL. 10			COL. 11	COL. 12	COL. 13	COL. 14
MALE	FEMALE	TOTAL	MALE	FEMALE	TOTAL	MALE	FEMALE	TOTAL				
											YES	
											NO	
											YES	
											NO	
											YES	
											NO	
											YES	
											NO	
											YES	
											NO	
											YES	
											NO	
											YES	
											NO	




APPENDIX I
CENSUS DOCUMENTS




2. CENSUS QUESTIONNAIRE



45829



**COMMONWEALTH OF THE BAHAMAS
CENSUS OF POPULATION AND HOUSING 2010**




**CENSUS QUESTIONNAIRE
MAY 3, 2010**

**CENSUS OFFICE
DEPARTMENT OF STATISTICS**

NASSAU OFFICE
P. O. BOX N-3904
PHONE 302-2400

FREEPORT OFFICE
P.O. BOX F-42561
PHONE 352-7196



**COMMONWEALTH OF THE BAHAMAS
CENSUS OF POPULATION AND HOUSING
MAY 3, 2010**


CONFIDENTIAL

DEPARTMENT OF STATISTICS

THE STATISTICS ACT 1973
This Census is being taken in exercise of the powers conferred by Section 9, subsection (1) of the Statistics Act 1973.
"Any person required to furnish information, estimates, or returns, or to supply particulars under this Act who fails so to do shall be guilty of an offence."

INSTRUCTIONS

- o Use number 2HB pencil only. (Do not use ink or ballpoint pen.)
- o Erase cleanly any mark you wish to change
- o Make dark marks that fill the oval completely.
- o Make no stray marks .



IDENTIFYING NUMBER

IS	SD	ED	HH

NAME OF HEAD OF HOUSEHOLD

Surname _____ First Name _____

ADDRESS OF DWELLING UNIT

House No. _____ Street Name _____ Settlement/Supervisory District/Subdivision _____

_____ Island _____

RESULT CODES

1. COMPLETED 2. PARTIALLY COMPLETED 3. NOT AT HOME 4. REFUSED 5. OTHER _____(Specify)

ENUMERATOR NAME _____ DATE _____

FIELD SUPERVISOR NAME _____ DATE _____

AREA MANAGER NAME _____ DATE _____

EDITOR NAME _____ DATE _____

CODER NAME _____ DATE _____



IDENTIFYING NUMBER																																													
ISLAND	□ □																																												
SUPERVISORY DISTRICT NUMBER	□ □																																												
ENUMERATION DISTRICT NUMBER	□ □ □ □																																												
OCCUPIED HOUSEHOLD NUMBER	□ □ □																																												
NUMBER OF PERSONS IN HOUSEHOLD	□ □ □ □																																												
PART A: HOUSING TO BE COMPLETED BY THE HEAD OF THE HOUSEHOLD/REFERENCE PERSON																																													
<p>HL1. Give the name/type of this living quarters.</p> <p>_____</p> <p>(e.g. Private dwelling, Private dwelling in Crystal Palace Hotel, Private dwelling on Fox Hill Prison Compound, Private dwelling in Police Barracks, St Francis Convent, etc.)</p>	<table border="1" style="border-collapse: collapse;"> <tr><td>□</td><td>0</td><td>1</td><td>2</td><td>3</td><td>4</td><td>5</td><td>6</td><td>7</td><td>8</td><td>9</td></tr> <tr><td>□</td><td>0</td><td>1</td><td>2</td><td>3</td><td>4</td><td>5</td><td>6</td><td>7</td><td>8</td><td>9</td></tr> <tr><td>□</td><td>0</td><td>1</td><td>2</td><td>3</td><td>4</td><td>5</td><td>6</td><td>7</td><td>8</td><td>9</td></tr> <tr><td></td><td>0</td><td>1</td><td>2</td><td>3</td><td>4</td><td>5</td><td>6</td><td>7</td><td>8</td><td>9</td></tr> </table>	□	0	1	2	3	4	5	6	7	8	9	□	0	1	2	3	4	5	6	7	8	9	□	0	1	2	3	4	5	6	7	8	9		0	1	2	3	4	5	6	7	8	9
□	0	1	2	3	4	5	6	7	8	9																																			
□	0	1	2	3	4	5	6	7	8	9																																			
□	0	1	2	3	4	5	6	7	8	9																																			
	0	1	2	3	4	5	6	7	8	9																																			
<p>HL2. Including yourself, how many persons who usually live here were here on Census Day? (please include babies and other small children)</p>	<table border="1" style="border-collapse: collapse;"> <tr><td>□</td><td>0</td><td>1</td><td>2</td><td>3</td><td>4</td><td>5</td><td>6</td><td>7</td><td>8</td><td>9</td></tr> <tr><td>□</td><td>0</td><td>1</td><td>2</td><td>3</td><td>4</td><td>5</td><td>6</td><td>7</td><td>8</td><td>9</td></tr> <tr><td>□</td><td>0</td><td>1</td><td>2</td><td>3</td><td>4</td><td>5</td><td>6</td><td>7</td><td>8</td><td>9</td></tr> <tr><td></td><td>0</td><td>1</td><td>2</td><td>3</td><td>4</td><td>5</td><td>6</td><td>7</td><td>8</td><td>9</td></tr> </table>	□	0	1	2	3	4	5	6	7	8	9	□	0	1	2	3	4	5	6	7	8	9	□	0	1	2	3	4	5	6	7	8	9		0	1	2	3	4	5	6	7	8	9
□	0	1	2	3	4	5	6	7	8	9																																			
□	0	1	2	3	4	5	6	7	8	9																																			
□	0	1	2	3	4	5	6	7	8	9																																			
	0	1	2	3	4	5	6	7	8	9																																			
<p>HL3. How many persons who usually live here were absent elsewhere in The Bahamas on Census Day? (persons temporarily in hospital or on another island in The Bahamas)</p>	<table border="1" style="border-collapse: collapse;"> <tr><td>□</td><td>0</td><td>1</td><td>2</td><td>3</td><td>4</td><td>5</td><td>6</td><td>7</td><td>8</td><td>9</td></tr> <tr><td>□</td><td>0</td><td>1</td><td>2</td><td>3</td><td>4</td><td>5</td><td>6</td><td>7</td><td>8</td><td>9</td></tr> <tr><td>□</td><td>0</td><td>1</td><td>2</td><td>3</td><td>4</td><td>5</td><td>6</td><td>7</td><td>8</td><td>9</td></tr> <tr><td></td><td>0</td><td>1</td><td>2</td><td>3</td><td>4</td><td>5</td><td>6</td><td>7</td><td>8</td><td>9</td></tr> </table>	□	0	1	2	3	4	5	6	7	8	9	□	0	1	2	3	4	5	6	7	8	9	□	0	1	2	3	4	5	6	7	8	9		0	1	2	3	4	5	6	7	8	9
□	0	1	2	3	4	5	6	7	8	9																																			
□	0	1	2	3	4	5	6	7	8	9																																			
□	0	1	2	3	4	5	6	7	8	9																																			
	0	1	2	3	4	5	6	7	8	9																																			
<p>HL4. How many persons who usually live here were absent abroad on Census Day? (persons on vacation, schooling, business, medical visit or other purposes)</p>	<table border="1" style="border-collapse: collapse;"> <tr><td>□</td><td>0</td><td>1</td><td>2</td><td>3</td><td>4</td><td>5</td><td>6</td><td>7</td><td>8</td><td>9</td></tr> <tr><td>□</td><td>0</td><td>1</td><td>2</td><td>3</td><td>4</td><td>5</td><td>6</td><td>7</td><td>8</td><td>9</td></tr> <tr><td>□</td><td>0</td><td>1</td><td>2</td><td>3</td><td>4</td><td>5</td><td>6</td><td>7</td><td>8</td><td>9</td></tr> <tr><td></td><td>0</td><td>1</td><td>2</td><td>3</td><td>4</td><td>5</td><td>6</td><td>7</td><td>8</td><td>9</td></tr> </table>	□	0	1	2	3	4	5	6	7	8	9	□	0	1	2	3	4	5	6	7	8	9	□	0	1	2	3	4	5	6	7	8	9		0	1	2	3	4	5	6	7	8	9
□	0	1	2	3	4	5	6	7	8	9																																			
□	0	1	2	3	4	5	6	7	8	9																																			
□	0	1	2	3	4	5	6	7	8	9																																			
	0	1	2	3	4	5	6	7	8	9																																			
<p>HL5. How many persons who have a usual place of residence elsewhere in The Bahamas were here on Census Day?</p>	<table border="1" style="border-collapse: collapse;"> <tr><td>□</td><td>0</td><td>1</td><td>2</td><td>3</td><td>4</td><td>5</td><td>6</td><td>7</td><td>8</td><td>9</td></tr> <tr><td>□</td><td>0</td><td>1</td><td>2</td><td>3</td><td>4</td><td>5</td><td>6</td><td>7</td><td>8</td><td>9</td></tr> <tr><td>□</td><td>0</td><td>1</td><td>2</td><td>3</td><td>4</td><td>5</td><td>6</td><td>7</td><td>8</td><td>9</td></tr> <tr><td></td><td>0</td><td>1</td><td>2</td><td>3</td><td>4</td><td>5</td><td>6</td><td>7</td><td>8</td><td>9</td></tr> </table>	□	0	1	2	3	4	5	6	7	8	9	□	0	1	2	3	4	5	6	7	8	9	□	0	1	2	3	4	5	6	7	8	9		0	1	2	3	4	5	6	7	8	9
□	0	1	2	3	4	5	6	7	8	9																																			
□	0	1	2	3	4	5	6	7	8	9																																			
□	0	1	2	3	4	5	6	7	8	9																																			
	0	1	2	3	4	5	6	7	8	9																																			
<p>HL6. How many foreign visitors were here on Census Day?</p>	<table border="1" style="border-collapse: collapse;"> <tr><td>□</td><td>0</td><td>1</td><td>2</td><td>3</td><td>4</td><td>5</td><td>6</td><td>7</td><td>8</td><td>9</td></tr> <tr><td>□</td><td>0</td><td>1</td><td>2</td><td>3</td><td>4</td><td>5</td><td>6</td><td>7</td><td>8</td><td>9</td></tr> <tr><td>□</td><td>0</td><td>1</td><td>2</td><td>3</td><td>4</td><td>5</td><td>6</td><td>7</td><td>8</td><td>9</td></tr> <tr><td></td><td>0</td><td>1</td><td>2</td><td>3</td><td>4</td><td>5</td><td>6</td><td>7</td><td>8</td><td>9</td></tr> </table>	□	0	1	2	3	4	5	6	7	8	9	□	0	1	2	3	4	5	6	7	8	9	□	0	1	2	3	4	5	6	7	8	9		0	1	2	3	4	5	6	7	8	9
□	0	1	2	3	4	5	6	7	8	9																																			
□	0	1	2	3	4	5	6	7	8	9																																			
□	0	1	2	3	4	5	6	7	8	9																																			
	0	1	2	3	4	5	6	7	8	9																																			
FOR OFFICIAL USE ONLY																																													
<p>HL7. Number of Family Units</p>	<table border="1" style="border-collapse: collapse;"> <tr><td>□</td><td>0</td><td>1</td><td>2</td><td>3</td><td>4</td><td>5</td><td>6</td><td>7</td><td>8</td><td>9</td></tr> <tr><td>□</td><td>0</td><td>1</td><td>2</td><td>3</td><td>4</td><td>5</td><td>6</td><td>7</td><td>8</td><td>9</td></tr> <tr><td>□</td><td>0</td><td>1</td><td>2</td><td>3</td><td>4</td><td>5</td><td>6</td><td>7</td><td>8</td><td>9</td></tr> <tr><td></td><td>0</td><td>1</td><td>2</td><td>3</td><td>4</td><td>5</td><td>6</td><td>7</td><td>8</td><td>9</td></tr> </table>	□	0	1	2	3	4	5	6	7	8	9	□	0	1	2	3	4	5	6	7	8	9	□	0	1	2	3	4	5	6	7	8	9		0	1	2	3	4	5	6	7	8	9
□	0	1	2	3	4	5	6	7	8	9																																			
□	0	1	2	3	4	5	6	7	8	9																																			
□	0	1	2	3	4	5	6	7	8	9																																			
	0	1	2	3	4	5	6	7	8	9																																			



OFFICE USE ONLY

HOUSEHOLD SIZE

	0	1	2	3	4	5	6	7	8	9
--	---	---	---	---	---	---	---	---	---	---

0

Please tell me the names of the persons that usually live in this household, and how they are related to the head of household, their marital status, age and sex.

HL8					
HOUSEHOLD LISTING (PLEASE PRINT)					
(Record the names of the persons who usually live in this household - HL2, HL3 and HL4)					
INDIVIDUAL NUMBER	NAME (SURNAME FIRST)	RELATIONSHIP TO HOUSEHOLD HEAD/ REFERENCE PERSON OF THE HOUSEHOLD	MARITAL STATUS	AGE	SEX 1 M 2 F
001		Household Head/ Reference Person			
002					
003					
004					
005					
006					
007					
008					
009					
010					
011					
012					
013					
014					
015					
016					
017					
018					
019					
020					



I

OFFICE CODERS ONLY		
<p>FL1A. HOUSEHOLD NUMBER</p> <input type="checkbox"/> 0 <input type="checkbox"/> 1 <input type="checkbox"/> 2 <input type="checkbox"/> 3 <input type="checkbox"/> 4 <input type="checkbox"/> 5 <input type="checkbox"/> 6 <input type="checkbox"/> 7 <input type="checkbox"/> 8 <input type="checkbox"/> 9 <input type="checkbox"/> 0 <input type="checkbox"/> 1 <input type="checkbox"/> 2 <input type="checkbox"/> 3 <input type="checkbox"/> 4 <input type="checkbox"/> 5 <input type="checkbox"/> 6 <input type="checkbox"/> 7 <input type="checkbox"/> 8 <input type="checkbox"/> 9 <input type="checkbox"/> 0 <input type="checkbox"/> 1 <input type="checkbox"/> 2 <input type="checkbox"/> 3 <input type="checkbox"/> 4 <input type="checkbox"/> 5 <input type="checkbox"/> 6 <input type="checkbox"/> 7 <input type="checkbox"/> 8 <input type="checkbox"/> 9 <p>FL1B. FAMILY NUMBER</p> <input type="checkbox"/> 0 <input type="checkbox"/> 1 <input type="checkbox"/> 2 <input type="checkbox"/> 3 <input type="checkbox"/> 4 <input type="checkbox"/> 5 <input type="checkbox"/> 6 <input type="checkbox"/> 7 <input type="checkbox"/> 8 <input type="checkbox"/> 9 <input type="checkbox"/> 0 <input type="checkbox"/> 1 <input type="checkbox"/> 2 <input type="checkbox"/> 3 <input type="checkbox"/> 4 <input type="checkbox"/> 5 <input type="checkbox"/> 6 <input type="checkbox"/> 7 <input type="checkbox"/> 8 <input type="checkbox"/> 9 <p>FL1C. FAMILY SIZE</p> <input type="checkbox"/> 0 <input type="checkbox"/> 1 <input type="checkbox"/> 2 <input type="checkbox"/> 3 <input type="checkbox"/> 4 <input type="checkbox"/> 5 <input type="checkbox"/> 6 <input type="checkbox"/> 7 <input type="checkbox"/> 8 <input type="checkbox"/> 9 <input type="checkbox"/> 0 <input type="checkbox"/> 1 <input type="checkbox"/> 2 <input type="checkbox"/> 3 <input type="checkbox"/> 4 <input type="checkbox"/> 5 <input type="checkbox"/> 6 <input type="checkbox"/> 7 <input type="checkbox"/> 8 <input type="checkbox"/> 9	<p>FL1D. FAMILY REFERENCE PERSON'S INDIVIDUAL NUMBER</p> <input type="checkbox"/> 0 <input type="checkbox"/> 1 <input type="checkbox"/> 2 <input type="checkbox"/> 3 <input type="checkbox"/> 4 <input type="checkbox"/> 5 <input type="checkbox"/> 6 <input type="checkbox"/> 7 <input type="checkbox"/> 8 <input type="checkbox"/> 9 <input type="checkbox"/> 0 <input type="checkbox"/> 1 <input type="checkbox"/> 2 <input type="checkbox"/> 3 <input type="checkbox"/> 4 <input type="checkbox"/> 5 <input type="checkbox"/> 6 <input type="checkbox"/> 7 <input type="checkbox"/> 8 <input type="checkbox"/> 9 <input type="checkbox"/> 0 <input type="checkbox"/> 1 <input type="checkbox"/> 2 <input type="checkbox"/> 3 <input type="checkbox"/> 4 <input type="checkbox"/> 5 <input type="checkbox"/> 6 <input type="checkbox"/> 7 <input type="checkbox"/> 8 <input type="checkbox"/> 9 <p>FL1E. FAMILY REFERENCE PERSON'S AGE</p> <input type="checkbox"/> 0 <input type="checkbox"/> 1 <input type="checkbox"/> 2 <input type="checkbox"/> 3 <input type="checkbox"/> 4 <input type="checkbox"/> 5 <input type="checkbox"/> 6 <input type="checkbox"/> 7 <input type="checkbox"/> 8 <input type="checkbox"/> 9 <input type="checkbox"/> 0 <input type="checkbox"/> 1 <input type="checkbox"/> 2 <input type="checkbox"/> 3 <input type="checkbox"/> 4 <input type="checkbox"/> 5 <input type="checkbox"/> 6 <input type="checkbox"/> 7 <input type="checkbox"/> 8 <input type="checkbox"/> 9 <input type="checkbox"/> 0 <input type="checkbox"/> 1 <input type="checkbox"/> 2 <input type="checkbox"/> 3 <input type="checkbox"/> 4 <input type="checkbox"/> 5 <input type="checkbox"/> 6 <input type="checkbox"/> 7 <input type="checkbox"/> 8 <input type="checkbox"/> 9 <p>FL1F. FAMILY REFERENCE PERSON'S SEX</p> <input type="checkbox"/> 1 <input type="checkbox"/> 2 <input type="checkbox"/> 9	<p>FL1G. FAMILY REFERENCE PERSON'S UNION STATUS</p> <input type="checkbox"/> 0 <input type="checkbox"/> 1 <input type="checkbox"/> 2 <input type="checkbox"/> 3 <input type="checkbox"/> 4 <input type="checkbox"/> 5 <input type="checkbox"/> 6 <input type="checkbox"/> 7 <input type="checkbox"/> 8 <input type="checkbox"/> 9 <p>FL1H. FAMILY TYPE</p> <input type="checkbox"/> 0 <input type="checkbox"/> 1 <input type="checkbox"/> 2 <input type="checkbox"/> 3 <input type="checkbox"/> 4 <input type="checkbox"/> 5 <input type="checkbox"/> 6 <input type="checkbox"/> 7 <input type="checkbox"/> 8 <input type="checkbox"/> 9 <input type="checkbox"/> 0 <input type="checkbox"/> 1 <input type="checkbox"/> 2 <input type="checkbox"/> 3 <input type="checkbox"/> 4 <input type="checkbox"/> 5 <input type="checkbox"/> 6 <input type="checkbox"/> 7 <input type="checkbox"/> 8 <input type="checkbox"/> 9 <input type="checkbox"/> 0 <input type="checkbox"/> 1 <input type="checkbox"/> 2 <input type="checkbox"/> 3 <input type="checkbox"/> 4 <input type="checkbox"/> 5 <input type="checkbox"/> 6 <input type="checkbox"/> 7 <input type="checkbox"/> 8 <input type="checkbox"/> 9 <input type="checkbox"/> 0 <input type="checkbox"/> 1 <input type="checkbox"/> 2 <input type="checkbox"/> 3 <input type="checkbox"/> 4 <input type="checkbox"/> 5 <input type="checkbox"/> 6 <input type="checkbox"/> 7 <input type="checkbox"/> 8 <input type="checkbox"/> 9 <input type="checkbox"/> 0 <input type="checkbox"/> 1 <input type="checkbox"/> 2 <input type="checkbox"/> 3 <input type="checkbox"/> 4 <input type="checkbox"/> 5 <input type="checkbox"/> 6 <input type="checkbox"/> 7 <input type="checkbox"/> 8 <input type="checkbox"/> 9 <input type="checkbox"/> 0 <input type="checkbox"/> 1 <input type="checkbox"/> 2 <input type="checkbox"/> 3 <input type="checkbox"/> 4 <input type="checkbox"/> 5 <input type="checkbox"/> 6 <input type="checkbox"/> 7 <input type="checkbox"/> 8 <input type="checkbox"/> 9

FAMILY LISTING						
<p>FL1 FOR HOUSEHOLDS WITH ONE OR MORE FAMILIES ONLY</p> <p>We now need to place each household member in his or her family grouping. (Start with the family of the household head or reference person, if he/she is a member of a defined family.)</p> <p>Please give me the names ofs family members and tell me how they are related to.....</p>					<p>OFFICE USE ONLY</p> <p>FAMILY SIZE</p> <input style="width: 20px; height: 20px;" type="text"/> <input style="width: 20px; height: 20px;" type="text"/>	
FAMILY #1 (PLEASE PRINT)						
INDIVIDUAL NUMBER (Transfer from Household Listing)	NAME (SURNAME FIRST)	RELATIONSHIP TO FAMILY REFERENCE PERSON	OFFICE USE CODE	UNION STATUS	AGE	SEX 1 M 2 F
<input style="width: 20px; height: 20px;" type="text"/>		Family Reference Person	<input style="width: 20px; height: 20px;" type="text"/>		<input style="width: 20px; height: 20px;" type="text"/>	
<input style="width: 20px; height: 20px;" type="text"/>			<input style="width: 20px; height: 20px;" type="text"/>		<input style="width: 20px; height: 20px;" type="text"/>	
<input style="width: 20px; height: 20px;" type="text"/>			<input style="width: 20px; height: 20px;" type="text"/>		<input style="width: 20px; height: 20px;" type="text"/>	
<input style="width: 20px; height: 20px;" type="text"/>			<input style="width: 20px; height: 20px;" type="text"/>		<input style="width: 20px; height: 20px;" type="text"/>	
<input style="width: 20px; height: 20px;" type="text"/>			<input style="width: 20px; height: 20px;" type="text"/>		<input style="width: 20px; height: 20px;" type="text"/>	
<input style="width: 20px; height: 20px;" type="text"/>			<input style="width: 20px; height: 20px;" type="text"/>		<input style="width: 20px; height: 20px;" type="text"/>	
<input style="width: 20px; height: 20px;" type="text"/>			<input style="width: 20px; height: 20px;" type="text"/>		<input style="width: 20px; height: 20px;" type="text"/>	
<input style="width: 20px; height: 20px;" type="text"/>			<input style="width: 20px; height: 20px;" type="text"/>		<input style="width: 20px; height: 20px;" type="text"/>	
<input style="width: 20px; height: 20px;" type="text"/>			<input style="width: 20px; height: 20px;" type="text"/>		<input style="width: 20px; height: 20px;" type="text"/>	
<input style="width: 20px; height: 20px;" type="text"/>			<input style="width: 20px; height: 20px;" type="text"/>		<input style="width: 20px; height: 20px;" type="text"/>	



II

OFFICE CODERS ONLY		
<p>FL2A. HOUSEHOLD NUMBER</p> <input type="checkbox"/> 0 <input type="checkbox"/> 1 <input type="checkbox"/> 2 <input type="checkbox"/> 3 <input type="checkbox"/> 4 <input type="checkbox"/> 5 <input type="checkbox"/> 6 <input type="checkbox"/> 7 <input type="checkbox"/> 8 <input type="checkbox"/> 9 <input type="checkbox"/> 0 <input type="checkbox"/> 1 <input type="checkbox"/> 2 <input type="checkbox"/> 3 <input type="checkbox"/> 4 <input type="checkbox"/> 5 <input type="checkbox"/> 6 <input type="checkbox"/> 7 <input type="checkbox"/> 8 <input type="checkbox"/> 9 <input type="checkbox"/> 0 <input type="checkbox"/> 1 <input type="checkbox"/> 2 <input type="checkbox"/> 3 <input type="checkbox"/> 4 <input type="checkbox"/> 5 <input type="checkbox"/> 6 <input type="checkbox"/> 7 <input type="checkbox"/> 8 <input type="checkbox"/> 9 <p>FL2B. FAMILY NUMBER</p> <input type="checkbox"/> 0 <input type="checkbox"/> 1 <input type="checkbox"/> 2 <input type="checkbox"/> 3 <input type="checkbox"/> 4 <input type="checkbox"/> 5 <input type="checkbox"/> 6 <input type="checkbox"/> 7 <input type="checkbox"/> 8 <input type="checkbox"/> 9 <input type="checkbox"/> 0 <input type="checkbox"/> 1 <input type="checkbox"/> 2 <input type="checkbox"/> 3 <input type="checkbox"/> 4 <input type="checkbox"/> 5 <input type="checkbox"/> 6 <input type="checkbox"/> 7 <input type="checkbox"/> 8 <input type="checkbox"/> 9 <p>FL2C. FAMILY SIZE</p> <input type="checkbox"/> 0 <input type="checkbox"/> 1 <input type="checkbox"/> 2 <input type="checkbox"/> 3 <input type="checkbox"/> 4 <input type="checkbox"/> 5 <input type="checkbox"/> 6 <input type="checkbox"/> 7 <input type="checkbox"/> 8 <input type="checkbox"/> 9 <input type="checkbox"/> 0 <input type="checkbox"/> 1 <input type="checkbox"/> 2 <input type="checkbox"/> 3 <input type="checkbox"/> 4 <input type="checkbox"/> 5 <input type="checkbox"/> 6 <input type="checkbox"/> 7 <input type="checkbox"/> 8 <input type="checkbox"/> 9	<p>FL2D. FAMILY REFERENCE PERSON'S INDIVIDUAL NUMBER</p> <input type="checkbox"/> 0 <input type="checkbox"/> 1 <input type="checkbox"/> 2 <input type="checkbox"/> 3 <input type="checkbox"/> 4 <input type="checkbox"/> 5 <input type="checkbox"/> 6 <input type="checkbox"/> 7 <input type="checkbox"/> 8 <input type="checkbox"/> 9 <input type="checkbox"/> 0 <input type="checkbox"/> 1 <input type="checkbox"/> 2 <input type="checkbox"/> 3 <input type="checkbox"/> 4 <input type="checkbox"/> 5 <input type="checkbox"/> 6 <input type="checkbox"/> 7 <input type="checkbox"/> 8 <input type="checkbox"/> 9 <input type="checkbox"/> 0 <input type="checkbox"/> 1 <input type="checkbox"/> 2 <input type="checkbox"/> 3 <input type="checkbox"/> 4 <input type="checkbox"/> 5 <input type="checkbox"/> 6 <input type="checkbox"/> 7 <input type="checkbox"/> 8 <input type="checkbox"/> 9 <p>FL2E. FAMILY REFERENCE PERSON'S AGE</p> <input type="checkbox"/> 0 <input type="checkbox"/> 1 <input type="checkbox"/> 2 <input type="checkbox"/> 3 <input type="checkbox"/> 4 <input type="checkbox"/> 5 <input type="checkbox"/> 6 <input type="checkbox"/> 7 <input type="checkbox"/> 8 <input type="checkbox"/> 9 <input type="checkbox"/> 0 <input type="checkbox"/> 1 <input type="checkbox"/> 2 <input type="checkbox"/> 3 <input type="checkbox"/> 4 <input type="checkbox"/> 5 <input type="checkbox"/> 6 <input type="checkbox"/> 7 <input type="checkbox"/> 8 <input type="checkbox"/> 9 <input type="checkbox"/> 0 <input type="checkbox"/> 1 <input type="checkbox"/> 2 <input type="checkbox"/> 3 <input type="checkbox"/> 4 <input type="checkbox"/> 5 <input type="checkbox"/> 6 <input type="checkbox"/> 7 <input type="checkbox"/> 8 <input type="checkbox"/> 9 <p>FL2F. FAMILY REFERENCE PERSON'S SEX</p> <input type="checkbox"/> 1 <input type="checkbox"/> 2 <input type="checkbox"/> 9	<p>FL2G. FAMILY REFERENCE PERSON'S UNION STATUS</p> <input type="checkbox"/> 1 <input type="checkbox"/> 2 <input type="checkbox"/> 3 <input type="checkbox"/> 4 <input type="checkbox"/> 5 <input type="checkbox"/> 6 <input type="checkbox"/> 7 <input type="checkbox"/> 8 <input type="checkbox"/> 9 <p>FL2H. FAMILY TYPE</p> <input type="checkbox"/> 0 <input type="checkbox"/> 1 <input type="checkbox"/> 2 <input type="checkbox"/> 3 <input type="checkbox"/> 4 <input type="checkbox"/> 5 <input type="checkbox"/> 6 <input type="checkbox"/> 7 <input type="checkbox"/> 8 <input type="checkbox"/> 9 <input type="checkbox"/> 0 <input type="checkbox"/> 1 <input type="checkbox"/> 2 <input type="checkbox"/> 3 <input type="checkbox"/> 4 <input type="checkbox"/> 5 <input type="checkbox"/> 6 <input type="checkbox"/> 7 <input type="checkbox"/> 8 <input type="checkbox"/> 9 <input type="checkbox"/> 0 <input type="checkbox"/> 1 <input type="checkbox"/> 2 <input type="checkbox"/> 3 <input type="checkbox"/> 4 <input type="checkbox"/> 5 <input type="checkbox"/> 6 <input type="checkbox"/> 7 <input type="checkbox"/> 8 <input type="checkbox"/> 9 <input type="checkbox"/> 0 <input type="checkbox"/> 1 <input type="checkbox"/> 2 <input type="checkbox"/> 3 <input type="checkbox"/> 4 <input type="checkbox"/> 5 <input type="checkbox"/> 6 <input type="checkbox"/> 7 <input type="checkbox"/> 8 <input type="checkbox"/> 9 <input type="checkbox"/> 0 <input type="checkbox"/> 1 <input type="checkbox"/> 2 <input type="checkbox"/> 3 <input type="checkbox"/> 4 <input type="checkbox"/> 5 <input type="checkbox"/> 6 <input type="checkbox"/> 7 <input type="checkbox"/> 8 <input type="checkbox"/> 9 <input type="checkbox"/> 0 <input type="checkbox"/> 1 <input type="checkbox"/> 2 <input type="checkbox"/> 3 <input type="checkbox"/> 4 <input type="checkbox"/> 5 <input type="checkbox"/> 6 <input type="checkbox"/> 7 <input type="checkbox"/> 8 <input type="checkbox"/> 9

FAMILY LISTING			
<p>FL2</p> <p>Now let's move on to the next family. Let us first identify the reference person or head of this family. (Note there will be a different reference person for each family)</p> <p>Please give me the names ofs family member (s) and tell me how they are related to.....</p>	<p>OFFICE USE ONLY</p> <p>FAMILY SIZE</p> <table border="1" style="margin: auto;"> <tr> <td style="width: 20px; height: 20px;"></td> <td style="width: 20px; height: 20px;"></td> </tr> </table>		

FAMILY #2 (PLEASE PRINT)						
INDIVIDUAL NUMBER (Transfer from Household Listing)	NAME (SURNAME FIRST)	RELATIONSHIP TO FAMILY REFERENCE PERSON	OFFICE USE CODE	UNION STATUS	AGE	SEX 1 M 2 F
<input type="checkbox"/>		Family Reference Person	<input type="checkbox"/>		<input type="checkbox"/>	
<input type="checkbox"/>			<input type="checkbox"/>		<input type="checkbox"/>	
<input type="checkbox"/>			<input type="checkbox"/>		<input type="checkbox"/>	
<input type="checkbox"/>			<input type="checkbox"/>		<input type="checkbox"/>	
<input type="checkbox"/>			<input type="checkbox"/>		<input type="checkbox"/>	
<input type="checkbox"/>			<input type="checkbox"/>		<input type="checkbox"/>	
<input type="checkbox"/>			<input type="checkbox"/>		<input type="checkbox"/>	
<input type="checkbox"/>			<input type="checkbox"/>		<input type="checkbox"/>	
<input type="checkbox"/>			<input type="checkbox"/>		<input type="checkbox"/>	
<input type="checkbox"/>			<input type="checkbox"/>		<input type="checkbox"/>	

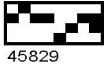


II

OFFICE CODERS ONLY		
<p>FL3A. HOUSEHOLD NUMBER</p> <input type="checkbox"/> 0 <input type="checkbox"/> 1 <input type="checkbox"/> 2 <input type="checkbox"/> 3 <input type="checkbox"/> 4 <input type="checkbox"/> 5 <input type="checkbox"/> 6 <input type="checkbox"/> 7 <input type="checkbox"/> 8 <input type="checkbox"/> 9 <input type="checkbox"/> 0 <input type="checkbox"/> 1 <input type="checkbox"/> 2 <input type="checkbox"/> 3 <input type="checkbox"/> 4 <input type="checkbox"/> 5 <input type="checkbox"/> 6 <input type="checkbox"/> 7 <input type="checkbox"/> 8 <input type="checkbox"/> 9 <input type="checkbox"/> 0 <input type="checkbox"/> 1 <input type="checkbox"/> 2 <input type="checkbox"/> 3 <input type="checkbox"/> 4 <input type="checkbox"/> 5 <input type="checkbox"/> 6 <input type="checkbox"/> 7 <input type="checkbox"/> 8 <input type="checkbox"/> 9 <p>FL3B. FAMILY NUMBER</p> <input type="checkbox"/> 0 <input type="checkbox"/> 1 <input type="checkbox"/> 2 <input type="checkbox"/> 3 <input type="checkbox"/> 4 <input type="checkbox"/> 5 <input type="checkbox"/> 6 <input type="checkbox"/> 7 <input type="checkbox"/> 8 <input type="checkbox"/> 9 <input type="checkbox"/> 0 <input type="checkbox"/> 1 <input type="checkbox"/> 2 <input type="checkbox"/> 3 <input type="checkbox"/> 4 <input type="checkbox"/> 5 <input type="checkbox"/> 6 <input type="checkbox"/> 7 <input type="checkbox"/> 8 <input type="checkbox"/> 9 <p>FL3C. FAMILY SIZE</p> <input type="checkbox"/> 0 <input type="checkbox"/> 1 <input type="checkbox"/> 2 <input type="checkbox"/> 3 <input type="checkbox"/> 4 <input type="checkbox"/> 5 <input type="checkbox"/> 6 <input type="checkbox"/> 7 <input type="checkbox"/> 8 <input type="checkbox"/> 9 <input type="checkbox"/> 0 <input type="checkbox"/> 1 <input type="checkbox"/> 2 <input type="checkbox"/> 3 <input type="checkbox"/> 4 <input type="checkbox"/> 5 <input type="checkbox"/> 6 <input type="checkbox"/> 7 <input type="checkbox"/> 8 <input type="checkbox"/> 9	<p>FL3D. FAMILY REFERENCE PERSON'S INDIVIDUAL NUMBER</p> <input type="checkbox"/> 0 <input type="checkbox"/> 1 <input type="checkbox"/> 2 <input type="checkbox"/> 3 <input type="checkbox"/> 4 <input type="checkbox"/> 5 <input type="checkbox"/> 6 <input type="checkbox"/> 7 <input type="checkbox"/> 8 <input type="checkbox"/> 9 <input type="checkbox"/> 0 <input type="checkbox"/> 1 <input type="checkbox"/> 2 <input type="checkbox"/> 3 <input type="checkbox"/> 4 <input type="checkbox"/> 5 <input type="checkbox"/> 6 <input type="checkbox"/> 7 <input type="checkbox"/> 8 <input type="checkbox"/> 9 <input type="checkbox"/> 0 <input type="checkbox"/> 1 <input type="checkbox"/> 2 <input type="checkbox"/> 3 <input type="checkbox"/> 4 <input type="checkbox"/> 5 <input type="checkbox"/> 6 <input type="checkbox"/> 7 <input type="checkbox"/> 8 <input type="checkbox"/> 9 <p>FL3E. FAMILY REFERENCE PERSON'S AGE</p> <input type="checkbox"/> 0 <input type="checkbox"/> 1 <input type="checkbox"/> 2 <input type="checkbox"/> 3 <input type="checkbox"/> 4 <input type="checkbox"/> 5 <input type="checkbox"/> 6 <input type="checkbox"/> 7 <input type="checkbox"/> 8 <input type="checkbox"/> 9 <input type="checkbox"/> 0 <input type="checkbox"/> 1 <input type="checkbox"/> 2 <input type="checkbox"/> 3 <input type="checkbox"/> 4 <input type="checkbox"/> 5 <input type="checkbox"/> 6 <input type="checkbox"/> 7 <input type="checkbox"/> 8 <input type="checkbox"/> 9 <input type="checkbox"/> 0 <input type="checkbox"/> 1 <input type="checkbox"/> 2 <input type="checkbox"/> 3 <input type="checkbox"/> 4 <input type="checkbox"/> 5 <input type="checkbox"/> 6 <input type="checkbox"/> 7 <input type="checkbox"/> 8 <input type="checkbox"/> 9 <p>FL3F. FAMILY REFERENCE PERSON'S SEX</p> <input type="checkbox"/> 1 <input type="checkbox"/> 2 <input type="checkbox"/> 9	<p>FL3G. FAMILY REFERENCE PERSON'S UNION STATUS</p> <input type="checkbox"/> 1 <input type="checkbox"/> 2 <input type="checkbox"/> 3 <input type="checkbox"/> 4 <input type="checkbox"/> 5 <input type="checkbox"/> 6 <input type="checkbox"/> 7 <input type="checkbox"/> 8 <input type="checkbox"/> 9 <p>FL3H. FAMILY TYPE</p> <input type="checkbox"/> 0 <input type="checkbox"/> 1 <input type="checkbox"/> 2 <input type="checkbox"/> 3 <input type="checkbox"/> 4 <input type="checkbox"/> 5 <input type="checkbox"/> 6 <input type="checkbox"/> 7 <input type="checkbox"/> 8 <input type="checkbox"/> 9 <input type="checkbox"/> 0 <input type="checkbox"/> 1 <input type="checkbox"/> 2 <input type="checkbox"/> 3 <input type="checkbox"/> 4 <input type="checkbox"/> 5 <input type="checkbox"/> 6 <input type="checkbox"/> 7 <input type="checkbox"/> 8 <input type="checkbox"/> 9 <input type="checkbox"/> 0 <input type="checkbox"/> 1 <input type="checkbox"/> 2 <input type="checkbox"/> 3 <input type="checkbox"/> 4 <input type="checkbox"/> 5 <input type="checkbox"/> 6 <input type="checkbox"/> 7 <input type="checkbox"/> 8 <input type="checkbox"/> 9 <input type="checkbox"/> 0 <input type="checkbox"/> 1 <input type="checkbox"/> 2 <input type="checkbox"/> 3 <input type="checkbox"/> 4 <input type="checkbox"/> 5 <input type="checkbox"/> 6 <input type="checkbox"/> 7 <input type="checkbox"/> 8 <input type="checkbox"/> 9 <input type="checkbox"/> 0 <input type="checkbox"/> 1 <input type="checkbox"/> 2 <input type="checkbox"/> 3 <input type="checkbox"/> 4 <input type="checkbox"/> 5 <input type="checkbox"/> 6 <input type="checkbox"/> 7 <input type="checkbox"/> 8 <input type="checkbox"/> 9 <input type="checkbox"/> 0 <input type="checkbox"/> 1 <input type="checkbox"/> 2 <input type="checkbox"/> 3 <input type="checkbox"/> 4 <input type="checkbox"/> 5 <input type="checkbox"/> 6 <input type="checkbox"/> 7 <input type="checkbox"/> 8 <input type="checkbox"/> 9

FAMILY LISTING			
<p>FL3 Now let's move on to the next family. Let us first identify the reference person or head of this family. (Note there will be a different reference person for each family) Please give me the names ofs family member (s) and tell me how they are related to.....</p>	<p>OFFICE USE ONLY</p> <p>FAMILY SIZE</p> <table border="1" style="margin: auto;"> <tr> <td style="width: 20px; height: 20px;"></td> <td style="width: 20px; height: 20px;"></td> </tr> </table>		

FAMILY #3 (PLEASE PRINT)						
INDIVIDUAL NUMBER (Transfer from Household Listing)	NAME (SURNAME FIRST)	RELATIONSHIP TO FAMILY REFERENCE PERSON	OFFICE USE CODE	UNION STATUS	AGE	SEX 1 M 2 F
<input type="text"/>		Family Reference Person	<input type="text"/>		<input type="text"/>	
<input type="text"/>			<input type="text"/>		<input type="text"/>	
<input type="text"/>			<input type="text"/>		<input type="text"/>	
<input type="text"/>			<input type="text"/>		<input type="text"/>	
<input type="text"/>			<input type="text"/>		<input type="text"/>	
<input type="text"/>			<input type="text"/>		<input type="text"/>	
<input type="text"/>			<input type="text"/>		<input type="text"/>	
<input type="text"/>			<input type="text"/>		<input type="text"/>	
<input type="text"/>			<input type="text"/>		<input type="text"/>	
<input type="text"/>			<input type="text"/>		<input type="text"/>	



II

OFFICE CODERS ONLY

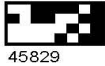
<p>FL4A. HOUSEHOLD NUMBER</p> <input type="checkbox"/> 0 <input type="checkbox"/> 1 <input type="checkbox"/> 2 <input type="checkbox"/> 3 <input type="checkbox"/> 4 <input type="checkbox"/> 5 <input type="checkbox"/> 6 <input type="checkbox"/> 7 <input type="checkbox"/> 8 <input type="checkbox"/> 9 <input type="checkbox"/> 0 <input type="checkbox"/> 1 <input type="checkbox"/> 2 <input type="checkbox"/> 3 <input type="checkbox"/> 4 <input type="checkbox"/> 5 <input type="checkbox"/> 6 <input type="checkbox"/> 7 <input type="checkbox"/> 8 <input type="checkbox"/> 9 <input type="checkbox"/> 0 <input type="checkbox"/> 1 <input type="checkbox"/> 2 <input type="checkbox"/> 3 <input type="checkbox"/> 4 <input type="checkbox"/> 5 <input type="checkbox"/> 6 <input type="checkbox"/> 7 <input type="checkbox"/> 8 <input type="checkbox"/> 9 <p>FL4B. FAMILY NUMBER</p> <input type="checkbox"/> 0 <input type="checkbox"/> 1 <input type="checkbox"/> 2 <input type="checkbox"/> 3 <input type="checkbox"/> 4 <input type="checkbox"/> 5 <input type="checkbox"/> 6 <input type="checkbox"/> 7 <input type="checkbox"/> 8 <input type="checkbox"/> 9 <input type="checkbox"/> 0 <input type="checkbox"/> 1 <input type="checkbox"/> 2 <input type="checkbox"/> 3 <input type="checkbox"/> 4 <input type="checkbox"/> 5 <input type="checkbox"/> 6 <input type="checkbox"/> 7 <input type="checkbox"/> 8 <input type="checkbox"/> 9 <p>FL4C. FAMILY SIZE</p> <input type="checkbox"/> 0 <input type="checkbox"/> 1 <input type="checkbox"/> 2 <input type="checkbox"/> 3 <input type="checkbox"/> 4 <input type="checkbox"/> 5 <input type="checkbox"/> 6 <input type="checkbox"/> 7 <input type="checkbox"/> 8 <input type="checkbox"/> 9 <input type="checkbox"/> 0 <input type="checkbox"/> 1 <input type="checkbox"/> 2 <input type="checkbox"/> 3 <input type="checkbox"/> 4 <input type="checkbox"/> 5 <input type="checkbox"/> 6 <input type="checkbox"/> 7 <input type="checkbox"/> 8 <input type="checkbox"/> 9	<p>FL4D. FAMILY REFERENCE PERSON'S INDIVIDUAL NUMBER</p> <input type="checkbox"/> 0 <input type="checkbox"/> 1 <input type="checkbox"/> 2 <input type="checkbox"/> 3 <input type="checkbox"/> 4 <input type="checkbox"/> 5 <input type="checkbox"/> 6 <input type="checkbox"/> 7 <input type="checkbox"/> 8 <input type="checkbox"/> 9 <input type="checkbox"/> 0 <input type="checkbox"/> 1 <input type="checkbox"/> 2 <input type="checkbox"/> 3 <input type="checkbox"/> 4 <input type="checkbox"/> 5 <input type="checkbox"/> 6 <input type="checkbox"/> 7 <input type="checkbox"/> 8 <input type="checkbox"/> 9 <input type="checkbox"/> 0 <input type="checkbox"/> 1 <input type="checkbox"/> 2 <input type="checkbox"/> 3 <input type="checkbox"/> 4 <input type="checkbox"/> 5 <input type="checkbox"/> 6 <input type="checkbox"/> 7 <input type="checkbox"/> 8 <input type="checkbox"/> 9 <p>FL4E. FAMILY REFERENCE PERSON'S AGE</p> <input type="checkbox"/> 0 <input type="checkbox"/> 1 <input type="checkbox"/> 2 <input type="checkbox"/> 3 <input type="checkbox"/> 4 <input type="checkbox"/> 5 <input type="checkbox"/> 6 <input type="checkbox"/> 7 <input type="checkbox"/> 8 <input type="checkbox"/> 9 <input type="checkbox"/> 0 <input type="checkbox"/> 1 <input type="checkbox"/> 2 <input type="checkbox"/> 3 <input type="checkbox"/> 4 <input type="checkbox"/> 5 <input type="checkbox"/> 6 <input type="checkbox"/> 7 <input type="checkbox"/> 8 <input type="checkbox"/> 9 <input type="checkbox"/> 0 <input type="checkbox"/> 1 <input type="checkbox"/> 2 <input type="checkbox"/> 3 <input type="checkbox"/> 4 <input type="checkbox"/> 5 <input type="checkbox"/> 6 <input type="checkbox"/> 7 <input type="checkbox"/> 8 <input type="checkbox"/> 9 <p>FL4F. FAMILY REFERENCE PERSON'S SEX</p> <input type="checkbox"/> 1 <input type="checkbox"/> 2 <input type="checkbox"/> 9	<p>FL4G. FAMILY REFERENCE PERSON'S UNION STATUS</p> <input type="checkbox"/> 1 <input type="checkbox"/> 2 <input type="checkbox"/> 3 <input type="checkbox"/> 4 <input type="checkbox"/> 5 <input type="checkbox"/> 6 <input type="checkbox"/> 7 <input type="checkbox"/> 8 <input type="checkbox"/> 9 <p>FL4H. FAMILY TYPE</p> <input type="checkbox"/> 0 <input type="checkbox"/> 1 <input type="checkbox"/> 2 <input type="checkbox"/> 3 <input type="checkbox"/> 4 <input type="checkbox"/> 5 <input type="checkbox"/> 6 <input type="checkbox"/> 7 <input type="checkbox"/> 8 <input type="checkbox"/> 9 <input type="checkbox"/> 0 <input type="checkbox"/> 1 <input type="checkbox"/> 2 <input type="checkbox"/> 3 <input type="checkbox"/> 4 <input type="checkbox"/> 5 <input type="checkbox"/> 6 <input type="checkbox"/> 7 <input type="checkbox"/> 8 <input type="checkbox"/> 9 <input type="checkbox"/> 0 <input type="checkbox"/> 1 <input type="checkbox"/> 2 <input type="checkbox"/> 3 <input type="checkbox"/> 4 <input type="checkbox"/> 5 <input type="checkbox"/> 6 <input type="checkbox"/> 7 <input type="checkbox"/> 8 <input type="checkbox"/> 9 <input type="checkbox"/> 0 <input type="checkbox"/> 1 <input type="checkbox"/> 2 <input type="checkbox"/> 3 <input type="checkbox"/> 4 <input type="checkbox"/> 5 <input type="checkbox"/> 6 <input type="checkbox"/> 7 <input type="checkbox"/> 8 <input type="checkbox"/> 9 <input type="checkbox"/> 0 <input type="checkbox"/> 1 <input type="checkbox"/> 2 <input type="checkbox"/> 3 <input type="checkbox"/> 4 <input type="checkbox"/> 5 <input type="checkbox"/> 6 <input type="checkbox"/> 7 <input type="checkbox"/> 8 <input type="checkbox"/> 9 <input type="checkbox"/> 0 <input type="checkbox"/> 1 <input type="checkbox"/> 2 <input type="checkbox"/> 3 <input type="checkbox"/> 4 <input type="checkbox"/> 5 <input type="checkbox"/> 6 <input type="checkbox"/> 7 <input type="checkbox"/> 8 <input type="checkbox"/> 9
--	--	---

FAMILY LISTING

<p>FL4</p> <p>Now let's move on to the next family. Let us first identify the reference person or head of this family. (Note there will be a different reference person for each family)</p> <p>Please give me the names of 's family member (s) and tell me how they are related to.....</p>	<p>OFFICE USE ONLY</p> <p>FAMILY SIZE</p> <input style="width: 20px; height: 20px;" type="text"/> <input style="width: 20px; height: 20px;" type="text"/>
---	---

FAMILY #4 (PLEASE PRINT)

INDIVIDUAL NUMBER (Transfer from Household Listing)	NAME (SURNAME FIRST)	RELATIONSHIP TO FAMILY REFERENCE PERSON	OFFICE USE CODE	UNION STATUS	AGE	SEX 1 M 2 F
<input style="width: 20px; height: 20px;" type="text"/>		Family Reference Person	<input style="width: 20px; height: 20px;" type="text"/>		<input style="width: 20px; height: 20px;" type="text"/>	
<input style="width: 20px; height: 20px;" type="text"/>			<input style="width: 20px; height: 20px;" type="text"/>		<input style="width: 20px; height: 20px;" type="text"/>	
<input style="width: 20px; height: 20px;" type="text"/>			<input style="width: 20px; height: 20px;" type="text"/>		<input style="width: 20px; height: 20px;" type="text"/>	
<input style="width: 20px; height: 20px;" type="text"/>			<input style="width: 20px; height: 20px;" type="text"/>		<input style="width: 20px; height: 20px;" type="text"/>	
<input style="width: 20px; height: 20px;" type="text"/>			<input style="width: 20px; height: 20px;" type="text"/>		<input style="width: 20px; height: 20px;" type="text"/>	
<input style="width: 20px; height: 20px;" type="text"/>			<input style="width: 20px; height: 20px;" type="text"/>		<input style="width: 20px; height: 20px;" type="text"/>	
<input style="width: 20px; height: 20px;" type="text"/>			<input style="width: 20px; height: 20px;" type="text"/>		<input style="width: 20px; height: 20px;" type="text"/>	
<input style="width: 20px; height: 20px;" type="text"/>			<input style="width: 20px; height: 20px;" type="text"/>		<input style="width: 20px; height: 20px;" type="text"/>	
<input style="width: 20px; height: 20px;" type="text"/>			<input style="width: 20px; height: 20px;" type="text"/>		<input style="width: 20px; height: 20px;" type="text"/>	
<input style="width: 20px; height: 20px;" type="text"/>			<input style="width: 20px; height: 20px;" type="text"/>		<input style="width: 20px; height: 20px;" type="text"/>	




<p>H10. What type of toilet facilities do you have?</p> <p><input type="radio"/> 1 Flush Toilet linked to a Public Sewerage System</p> <p><input type="radio"/> 2 Flush Toilet with Cesspit or Septic Tank</p> <p><input type="radio"/> 3 Pit Latrine</p> <p><input type="radio"/> 4 Other _____ (Specify)</p> <p><input type="radio"/> 5 None (Skip to H12)</p> <p>H11. Are these toilet facilities shared by another household?</p> <p><input type="radio"/> 1 Shared <input type="radio"/> 2 Not Shared</p> <p>H12. What do you use to provide light?</p> <p><input type="radio"/> 1 Electricity</p> <p><input type="radio"/> 2 Generator (Gas)</p> <p><input type="radio"/> 3 Oil</p> <p><input type="radio"/> 4 Gas</p> <p><input type="radio"/> 5 Solar Power</p> <p><input type="radio"/> 6 Other _____ (Specify)</p> <p>H13. What type of fuel do you use for cooking? (Shade one only)</p> <p><input type="radio"/> 1 Gas/ Propane</p> <p><input type="radio"/> 2 Electricity</p> <p><input type="radio"/> 3 Oil</p> <p><input type="radio"/> 4 Coal</p> <p><input type="radio"/> 5 Wood</p> <p><input type="radio"/> 6 Other _____ (Specify)</p> <p>H14. Which of these appliances do you have at present? (Shade all that apply)</p> <p><input type="checkbox"/> 1 Water Heater (electric)</p> <p><input type="checkbox"/> 2 Solar Water Heater</p> <p><input type="checkbox"/> 3 Air Condition</p> <p><input type="checkbox"/> 4 Washing Machine</p> <p><input type="checkbox"/> 5 Refrigerator</p> <p><input type="checkbox"/> 6 Stove</p> <p><input type="checkbox"/> 7 Microwave</p> <p><input type="checkbox"/> 8 None</p> <p>H15. How many motor vehicles are owned by members of this household?</p> <p><input type="radio"/> 1 One</p> <p><input type="radio"/> 2 Two</p> <p><input type="radio"/> 3 Three</p> <p><input type="radio"/> 4 Four or more</p> <p><input type="radio"/> 5 None</p>	<p>SECTION 2</p> <p>TENURE</p> <p>H16. What type of tenure do you hold?</p> <p><input type="radio"/> 1 Own Fully (Skip to H17)</p> <p><input type="radio"/> 2 Own (Mortgage) (Skip to H16b)</p> <p><input type="radio"/> 3 Rent</p> <p><input type="radio"/> 4 Rent Free (Skip to H17)</p> <p><input type="radio"/> 5 Lease</p> <p><input type="radio"/> 6 Other _____ (Specify)</p> <p>H16 (a). RENTERS/ LEASEES</p> <p>What is your monthly rent? (round amount to the nearest dollar)</p> <table style="margin-left: auto; margin-right: auto;"> <tr><td style="border: 1px solid black; width: 20px; height: 20px;"></td><td style="border: 1px solid black; width: 20px; height: 20px; text-align: center;">0</td><td style="border: 1px solid black; width: 20px; height: 20px; text-align: center;">1</td><td style="border: 1px solid black; width: 20px; height: 20px; text-align: center;">2</td><td style="border: 1px solid black; width: 20px; height: 20px; text-align: center;">3</td><td style="border: 1px solid black; width: 20px; height: 20px; text-align: center;">4</td><td style="border: 1px solid black; width: 20px; height: 20px; text-align: center;">5</td><td style="border: 1px solid black; width: 20px; height: 20px; text-align: center;">6</td><td style="border: 1px solid black; width: 20px; height: 20px; text-align: center;">7</td><td style="border: 1px solid black; width: 20px; height: 20px; text-align: center;">8</td><td style="border: 1px solid black; width: 20px; height: 20px; text-align: center;">9</td></tr> </table> <p style="text-align: center; margin-top: 5px;">0 1 2 3 4 5 6 7 8 9</p> <p>H16 (b). OWNERS</p> <p>What is your monthly mortgage payment? (round amount to the nearest dollar)</p> <table style="margin-left: auto; margin-right: auto;"> <tr><td style="border: 1px solid black; width: 20px; height: 20px;"></td><td style="border: 1px solid black; width: 20px; height: 20px; text-align: center;">0</td><td style="border: 1px solid black; width: 20px; height: 20px; text-align: center;">1</td><td style="border: 1px solid black; width: 20px; height: 20px; text-align: center;">2</td><td style="border: 1px solid black; width: 20px; height: 20px; text-align: center;">3</td><td style="border: 1px solid black; width: 20px; height: 20px; text-align: center;">4</td><td style="border: 1px solid black; width: 20px; height: 20px; text-align: center;">5</td><td style="border: 1px solid black; width: 20px; height: 20px; text-align: center;">6</td><td style="border: 1px solid black; width: 20px; height: 20px; text-align: center;">7</td><td style="border: 1px solid black; width: 20px; height: 20px; text-align: center;">8</td><td style="border: 1px solid black; width: 20px; height: 20px; text-align: center;">9</td></tr> </table> <p style="text-align: center; margin-top: 5px;">0 1 2 3 4 5 6 7 8 9</p>		0	1	2	3	4	5	6	7	8	9		0	1	2	3	4	5	6	7	8	9
	0	1	2	3	4	5	6	7	8	9													
	0	1	2	3	4	5	6	7	8	9													

<p>SECTION 3</p> <p>HOUSEHOLD INCOME</p>												
<p>H17. What was the total household income for the past twelve months? (round amount to the nearest dollar)</p>	<table style="margin-left: auto; margin-right: auto;"> <tr><td style="border: 1px solid black; width: 20px; height: 20px;"></td><td style="border: 1px solid black; width: 20px; height: 20px; text-align: center;">0</td><td style="border: 1px solid black; width: 20px; height: 20px; text-align: center;">1</td><td style="border: 1px solid black; width: 20px; height: 20px; text-align: center;">2</td><td style="border: 1px solid black; width: 20px; height: 20px; text-align: center;">3</td><td style="border: 1px solid black; width: 20px; height: 20px; text-align: center;">4</td><td style="border: 1px solid black; width: 20px; height: 20px; text-align: center;">5</td><td style="border: 1px solid black; width: 20px; height: 20px; text-align: center;">6</td><td style="border: 1px solid black; width: 20px; height: 20px; text-align: center;">7</td><td style="border: 1px solid black; width: 20px; height: 20px; text-align: center;">8</td><td style="border: 1px solid black; width: 20px; height: 20px; text-align: center;">9</td></tr> </table> <p style="text-align: center; margin-top: 5px;">0 1 2 3 4 5 6 7 8 9</p>		0	1	2	3	4	5	6	7	8	9
	0	1	2	3	4	5	6	7	8	9		



PART B:							
EMIGRATION (ALL PERSONS)							
M1. Did anyone in this household move abroad to live between 2000 and 2010 and are still living abroad? <input type="radio"/> 1 Yes [If Yes, Continue] <input type="radio"/> 2 No [If No, Go To Part C]						M2. How many persons moved? <div style="border: 1px solid black; width: 40px; height: 20px; display: inline-block;"></div> <div style="border: 1px solid black; width: 40px; height: 20px; display: inline-block; margin-left: 10px;"></div>	
(M3) INDIVIDUALS MOVED	(M4) Year Moved	(M5) Sex	(M6) Age When Moved	(M7) Marital Status When Moved	(M8) Educational Attainment	(M9) Occupation When Moved	(M10) Country of Migration
	01 2010 02 2009 03 2008 04 2007 05 2006 06 2005 07 2004 08 2003 09 2002 10 2001 11 2000	1 M 2 F		1 Never Married 2 Married 3 Widowed 4 Divorced 5 Legally Separated 9 Not Stated	1 None 2 Pre-School/Kindergarten 3 Primary 4 Secondary 5 Post Secondary/Technical/ Vocational (non-tertiary) 6 College/University 7 Other _____ (Specify) 9 Not Stated	Please write the occupation of the person that moved on the line below.	Please write the name of the country migrated to on the line below.
01	<input style="width: 30px; height: 20px;" type="text"/>	<input style="width: 20px; height: 20px;" type="text"/>	<input style="width: 40px; height: 20px;" type="text"/>	<input style="width: 20px; height: 20px;" type="text"/>	<input style="width: 20px; height: 20px;" type="text"/>	<input style="width: 40px; height: 20px;" type="text"/>	<input style="width: 30px; height: 20px;" type="text"/>
02	<input style="width: 30px; height: 20px;" type="text"/>	<input style="width: 20px; height: 20px;" type="text"/>	<input style="width: 40px; height: 20px;" type="text"/>	<input style="width: 20px; height: 20px;" type="text"/>	<input style="width: 20px; height: 20px;" type="text"/>	<input style="width: 40px; height: 20px;" type="text"/>	<input style="width: 30px; height: 20px;" type="text"/>
03	<input style="width: 30px; height: 20px;" type="text"/>	<input style="width: 20px; height: 20px;" type="text"/>	<input style="width: 40px; height: 20px;" type="text"/>	<input style="width: 20px; height: 20px;" type="text"/>	<input style="width: 20px; height: 20px;" type="text"/>	<input style="width: 40px; height: 20px;" type="text"/>	<input style="width: 30px; height: 20px;" type="text"/>
04	<input style="width: 30px; height: 20px;" type="text"/>	<input style="width: 20px; height: 20px;" type="text"/>	<input style="width: 40px; height: 20px;" type="text"/>	<input style="width: 20px; height: 20px;" type="text"/>	<input style="width: 20px; height: 20px;" type="text"/>	<input style="width: 40px; height: 20px;" type="text"/>	<input style="width: 30px; height: 20px;" type="text"/>
05	<input style="width: 30px; height: 20px;" type="text"/>	<input style="width: 20px; height: 20px;" type="text"/>	<input style="width: 40px; height: 20px;" type="text"/>	<input style="width: 20px; height: 20px;" type="text"/>	<input style="width: 20px; height: 20px;" type="text"/>	<input style="width: 40px; height: 20px;" type="text"/>	<input style="width: 30px; height: 20px;" type="text"/>
06	<input style="width: 30px; height: 20px;" type="text"/>	<input style="width: 20px; height: 20px;" type="text"/>	<input style="width: 40px; height: 20px;" type="text"/>	<input style="width: 20px; height: 20px;" type="text"/>	<input style="width: 20px; height: 20px;" type="text"/>	<input style="width: 40px; height: 20px;" type="text"/>	<input style="width: 30px; height: 20px;" type="text"/>
07	<input style="width: 30px; height: 20px;" type="text"/>	<input style="width: 20px; height: 20px;" type="text"/>	<input style="width: 40px; height: 20px;" type="text"/>	<input style="width: 20px; height: 20px;" type="text"/>	<input style="width: 20px; height: 20px;" type="text"/>	<input style="width: 40px; height: 20px;" type="text"/>	<input style="width: 30px; height: 20px;" type="text"/>



4

PART C:
POPULATION (ALL PERSONS)
(To be completed for each member of the household)

OFFICE CODERS ONLY

P1. HOUSEHOLD NUMBER

	0	1	2	3	4	5	6	7	8	9
	0	1	2	3	4	5	6	7	8	9
	0	1	2	3	4	5	6	7	8	9

P2. INDIVIDUAL NUMBER

	0	1	2	3	4	5	6	7	8	9
	0	1	2	3	4	5	6	7	8	9
	0	1	2	3	4	5	6	7	8	9

SECTION 1
DEMOGRAPHIC &
SOCIAL CHARACTERISTICS

Name of Resident

Surname _____ First Name _____

P3. Individual Number

	0	1	2	3	4	5	6	7	8	9
	0	1	2	3	4	5	6	7	8	9
	0	1	2	3	4	5	6	7	8	9

P4. What is your relationship to the head of the household?

1 Head of Household

Relative	Non-Relative
<input type="radio"/> 2 Spouse/ Partner	<input type="radio"/> 12 Roommate
<input type="radio"/> 3 Son	<input type="radio"/> 13 Boarder
<input type="radio"/> 4 Daughter	<input type="radio"/> 14 Domestic employee
<input type="radio"/> 5 Son-in-law	<input type="radio"/> 15 Other non-relative
<input type="radio"/> 6 Daughter-in-law	<input type="radio"/> 16 Not Stated
<input type="radio"/> 7 Grandchild	
<input type="radio"/> 8 Parent	
<input type="radio"/> 9 Parent-in-law	
<input type="radio"/> 10 Brother/ Sister	
<input type="radio"/> 11 Other relative	

P5. Sex of Resident 1 Male 2 Female

P6. What is your date of birth/ How old were you on your last birthday?

DD MM YY

DD	MM	YY

AGE

	0	1	2	3	4	5	6	7	8	9
	0	1	2	3	4	5	6	7	8	9
	0	1	2	3	4	5	6	7	8	9

P7. What is your marital status?

1 Never married
 2 Married
 3 Widowed
 4 Divorced
 5 Legally Separated
 9 Not Stated

P8. What is your union status?

1 Not in a union
 2 Legally married
 3 Common-law-union
 4 Visiting partner
 5 Married but not in a union
 6 Legally Separated and not in a union
 7 Widowed and not in a union
 8 Divorced and not in a union
 9 Not Stated

P9. What is your religion/ denomination?

	0	1	2	3	4	5	6	7	8	9
	0	1	2	3	4	5	6	7	8	9

P10. To which Racial Group do you belong?

1 Black
 2 Black and White
 3 Black and Other
 4 White
 5 White and Other
 6 Asian
 7 East Indian
 8 Other _____ (Specify)
 9 Not Stated

SECTION 2
MIGRATION (ALL PERSONS)

P11. Where were you born?

1 Bahamas 2 Abroad

P12. Which island/country was this?

Name of island/country _____

	0	1	2	3	4	5	6	7	8	9
	0	1	2	3	4	5	6	7	8	9

P13. Have you ever lived in another country for at least six months?

1 Yes 2 No (Skip to P16)

P14. In which country did you last reside?

Name of country _____

	0	1	2	3	4	5	6	7	8	9
	0	1	2	3	4	5	6	7	8	9

P15. In what year did you last come to The Bahamas to live?

Year _____

	0	1	2	3	4	5	6	7	8	9
	0	1	2	3	4	5	6	7	8	9

P16. Did you live in another Bahamian island before this one for at least six months?

1 Yes 2 No (Skip to P19)

P17. In which island was this?

Name of island _____

	0	1	2	3	4	5	6	7	8	9
	0	1	2	3	4	5	6	7	8	9

P18. In which year did you move to this island on which you now live?

Year _____

	0	1	2	3	4	5	6	7	8	9
	0	1	2	3	4	5	6	7	8	9



<p>P19. Of what country are you a citizen?</p> <p>Name of country (If not Bahamas Skip to P21)</p> <table style="margin-left: 100px;"> <tr> <td style="border: 1px solid black; width: 20px; height: 20px; text-align: center;">0</td><td style="border: 1px solid black; width: 20px; height: 20px; text-align: center;">1</td><td style="border: 1px solid black; width: 20px; height: 20px; text-align: center;">2</td><td style="border: 1px solid black; width: 20px; height: 20px; text-align: center;">3</td><td style="border: 1px solid black; width: 20px; height: 20px; text-align: center;">4</td><td style="border: 1px solid black; width: 20px; height: 20px; text-align: center;">5</td><td style="border: 1px solid black; width: 20px; height: 20px; text-align: center;">6</td><td style="border: 1px solid black; width: 20px; height: 20px; text-align: center;">7</td><td style="border: 1px solid black; width: 20px; height: 20px; text-align: center;">8</td><td style="border: 1px solid black; width: 20px; height: 20px; text-align: center;">9</td> </tr> </table> <p>P20. If you are a Bahamian citizen, by what method did you acquire citizenship?</p> <p><input type="radio"/> 1 Born to Bahamian parent (s)</p> <p><input type="radio"/> 2 Born in The Bahamas to Non-Bahamians</p> <p><input type="radio"/> 3 Adopted by Bahamians</p> <p><input type="radio"/> 4 Married to a Bahamian Husband</p> <p><input type="radio"/> 5 Other Naturalization</p>	0	1	2	3	4	5	6	7	8	9	<p style="text-align: center;">SECTION 4 HEALTH INSURANCE (ALL PERSONS)</p> <p>P27. What type of health insurance coverage do you have? (Not NIB)</p> <p><input type="radio"/> 1 Individual</p> <p><input type="radio"/> 2 Group</p> <p><input type="radio"/> 3 Individual and Group</p> <p><input type="radio"/> 4 None</p>	
0	1	2	3	4	5	6	7	8	9			
<p style="text-align: center;">SECTION 3 DISABILITY (ALL PERSONS)</p> <p>P21. Do you have a long term disability?</p> <p><input type="radio"/> 1 Yes <input type="radio"/> 2 No (Skip to P27) <input type="radio"/> 3 Not Stated (Skip to P27)</p> <p>P22. What type of disability do you have? (Shade one only; the main disability)</p> <p><input type="radio"/> 1 Sight Only (totally blind, legally blind)</p> <p><input type="radio"/> 2 Hearing Only (partially or totally deaf, use of hearing aids)</p> <p><input type="radio"/> 3 Speech/ Communication Only</p> <p><input type="radio"/> 4 Learning/ Intellectual (e.g. slowness or difficulty learning)</p> <p><input type="radio"/> 5 Autism</p> <p><input type="radio"/> 6 Mobility/ Moving (due to absent or impaired limb)</p> <p><input type="radio"/> 7 Mobility/ Moving (due to localized, paraplegic, quad, paralysis)</p> <p><input type="radio"/> 8 Gripping (unable to use fingers to grip or handle objects)</p> <p><input type="radio"/> 9 Mental Disorders</p> <p><input type="radio"/> 10 Multiple Disabilities (any combination of the above disabilities)</p> <p><input type="radio"/> 11 Other _____ (Specify)</p> <p><input type="radio"/> 12 Don't Know</p> <p><input type="radio"/> 13 Not Stated</p> <p>P23. Does this disability limit your ability to carry out any activities?</p> <p><input type="radio"/> 1 Yes <input type="radio"/> 2 No (Skip to P25)</p> <p>P24. Which of your activities are affected by your disability? (Shade all that apply)</p> <p><input type="radio"/> 1 Selfcare (dressing, bathing, etc.)</p> <p><input type="radio"/> 2 Moving/ Mobility (within the home)</p> <p><input type="radio"/> 3 Moving/ Mobility (outside the home)</p> <p><input type="radio"/> 4 School/ Education</p> <p><input type="radio"/> 5 Employment</p> <p><input type="radio"/> 6 Social Events</p> <p><input type="radio"/> 7 Family/ Home life</p> <p><input type="radio"/> 8 Other _____ (Specify)</p> <p><input type="radio"/> 9 Not Stated</p> <p>P25. What was the cause of your disability?</p> <p><input type="radio"/> 1 From birth</p> <p><input type="radio"/> 2 Disease/ illness contracted</p> <p><input type="radio"/> 3 Accident (road traffic)</p> <p><input type="radio"/> 4 Accident (other)</p> <p><input type="radio"/> 5 Exposure to toxic substances (gases, chemicals, etc.)</p> <p><input type="radio"/> 6 Other _____ (Specify)</p> <p><input type="radio"/> 7 Not known</p> <p>P26. How old were you when you became disabled?</p> <p style="text-align: center;">(Age)</p> <table style="margin-left: 100px;"> <tr> <td style="border: 1px solid black; width: 20px; height: 20px;"></td><td style="border: 1px solid black; width: 20px; height: 20px; text-align: center;">0</td><td style="border: 1px solid black; width: 20px; height: 20px; text-align: center;">1</td><td style="border: 1px solid black; width: 20px; height: 20px; text-align: center;">2</td><td style="border: 1px solid black; width: 20px; height: 20px; text-align: center;">3</td><td style="border: 1px solid black; width: 20px; height: 20px; text-align: center;">4</td><td style="border: 1px solid black; width: 20px; height: 20px; text-align: center;">5</td><td style="border: 1px solid black; width: 20px; height: 20px; text-align: center;">6</td><td style="border: 1px solid black; width: 20px; height: 20px; text-align: center;">7</td><td style="border: 1px solid black; width: 20px; height: 20px; text-align: center;">8</td><td style="border: 1px solid black; width: 20px; height: 20px; text-align: center;">9</td> </tr> </table>		0	1	2	3	4	5	6	7	8	9	<p style="text-align: center;">SECTION 5 TECHNOLOGY & COMMUNICATION (ALL PERSONS)</p> <p>P28. Do you have access to the Internet?</p> <p><input type="radio"/> 1 Yes <input type="radio"/> 2 No (Skip to P30)</p> <p>Please Note: Children 0-2 years are to be recorded as having no Internet access at P28.</p> <p>P29. Where did you use the Internet in the last three months? (give main form of access)</p> <p><input type="radio"/> 1 Home</p> <p><input type="radio"/> 2 Work</p> <p><input type="radio"/> 3 Educational Institution</p> <p><input type="radio"/> 4 Public Library</p> <p><input type="radio"/> 5 Internet Cafe</p> <p><input type="radio"/> 6 Cellular Phone/ PDA</p> <p><input type="radio"/> 7 Family or friend's House</p> <p><input type="radio"/> 8 Other _____ (Specify)</p> <p><input type="radio"/> 9 Do not use the Internet</p> <p><input type="radio"/> 10 Don't Know</p> <p><input type="radio"/> 11 Not Stated</p>
	0	1	2	3	4	5	6	7	8	9		
<p style="text-align: center;">SECTION 6 EDUCATION AND CHILDCARE (ALL PERSONS)</p> <p>P30. Are you attending a school or any educational institution now? (Home Schooling included)</p> <p><input type="radio"/> 1 Yes, Full time (Skip to P32)</p> <p><input type="radio"/> 2 Yes, Part time</p> <p><input type="radio"/> 3 No (0 - 5 Years, Continue)</p> <p><input type="radio"/> 4 No (6 Years and over, Skip to P32)</p> <p>Children 0-2 years, shade option 3 at P30 and continue.</p>	<p style="text-align: center;">SECTION 6 EDUCATION AND CHILDCARE (ALL PERSONS)</p> <p>CHILD CARE (Children 0 - 5 Years and not attending school)</p> <p>P31A. How is (N) cared for during regular school hours?</p> <p><input type="radio"/> 1 By you, your partner/spouse or relative in your home</p> <p><input type="radio"/> 2 By a childcare provider in your home</p> <p><input type="radio"/> 3 In another home with 4 or less children</p> <p><input type="radio"/> 4 In another home with 5 or more children</p> <p><input type="radio"/> 5 Nursery/Daycare</p> <p><input type="radio"/> 6 Other _____ (Specify)</p> <p>P31B. Do you pay for this childcare service?</p> <p><input type="radio"/> 1 Yes <input type="radio"/> 2 No</p> <p style="text-align: center;">(END INTERVIEW FOR PERSONS 0 - 5 YEARS NOT ATTENDING SCHOOL)</p>											
<p style="text-align: center;">EDUCATIONAL ATTAINMENT</p> <p>P32. What is the highest level of education that you have obtained up to the present time?</p> <p><input type="radio"/> 1 None</p> <p><input type="radio"/> 2 Pre-School/Kindergarten</p> <p><input type="radio"/> 3 Primary <input type="radio"/> 1 <input type="radio"/> 2 <input type="radio"/> 3 <input type="radio"/> 4 <input type="radio"/> 5 <input type="radio"/> 6</p> <p><input type="radio"/> 4 Secondary School <input type="radio"/> 7 <input type="radio"/> 8 <input type="radio"/> 9 <input type="radio"/> 10 <input type="radio"/> 11 <input type="radio"/> 12 <input type="radio"/> 13+</p> <p><input type="radio"/> 5 Post Secondary/Technical/Vocational (non-tertiary)</p> <p><input type="radio"/> 6 College/University <input type="radio"/> 1 <input type="radio"/> 2 <input type="radio"/> 3 <input type="radio"/> 4 <input type="radio"/> 5+</p> <p><input type="radio"/> 7 Other _____ (Specify)</p>												



EDUCATIONAL QUALIFICATION	SECTION 7 TRAINING (PERSONS 15 YEARS AND OVER)																														
<p>P33A. What is the highest qualification that you have obtained up to the present time? (Exclude Honorary Degrees)</p> <p><input type="radio"/> 1 None Skip to P34</p> <p><input type="radio"/> 2 School Leaving Cert./High School Diploma Skip to P34</p> <p style="text-align: center;">END INTERVIEW FOR PERSONS 0 - 14 YEARS ANSWERING OPTIONS 1 OR 2</p> <p><input type="radio"/> 3</p> <ul style="list-style-type: none"> <input type="radio"/> BJC <input type="radio"/> Pitman 1 <input type="radio"/> RSA Stage 1 <input type="radio"/> CXC Basic Proficiency <input type="radio"/> CSE <input type="radio"/> Cambridge Jr. School, etc. <p style="text-align: right;">Skip to P33B</p> <p><input type="radio"/> 4</p> <ul style="list-style-type: none"> <input type="radio"/> G.C.E. 'O' Levels <input type="radio"/> BGCSE <input type="radio"/> Pitman Stage 2 & 3 <input type="radio"/> RSA 2 <input type="radio"/> Cambridge School <input type="radio"/> CXC General Proficiency, etc. <p style="text-align: right;">Skip to P33B</p> <p><input type="radio"/> 5</p> <ul style="list-style-type: none"> <input type="radio"/> G.C.E. 'A' Levels <input type="radio"/> RSA 3 <input type="radio"/> Cambridge Higher School Certificate, etc. <input type="radio"/> International Baccalaureate (IB) Diploma <p style="text-align: right;">Skip to P33B</p> <p><input type="radio"/> 6 Technical/Vocational Certificate (Skip to P34)</p> <p><input type="radio"/> 7 Associate Degree</p> <p><input type="radio"/> 8 Pre-Bachelor Certificate/Diploma</p> <p><input type="radio"/> 9 Bachelor Degree</p> <p><input type="radio"/> 10 Post Bachelor Certificate/Diploma</p> <p><input type="radio"/> 11 Professional Certificate/Qualification (university based)</p> <p><input type="radio"/> 12 Professional Certificate/Qualification (non-university based)</p> <p><input type="radio"/> 13 Masters Degree</p> <p><input type="radio"/> 14 Doctorate Degree</p> <p><input type="radio"/> 15 Other _____ (Specify)</p> <p style="text-align: right;">Skip to P33C</p>	<p style="text-align: center;">SECTION 7 TRAINING (PERSONS 15 YEARS AND OVER)</p> <p>P34. Are you being trained or have been trained for a profession, craft or trade? (main training)</p> <p><input type="radio"/> 1 Yes Skip to P39</p> <p><input type="radio"/> 2 No Skip to P39</p> <p><input type="radio"/> 3 Don't Know</p> <p>P35. What is/was this profession, craft or trade? (Be specific, do not list vague answers.)</p> <p>_____</p> <p>_____</p> <table style="margin-left: auto; margin-right: auto;"> <tr><td>0</td><td>1</td><td>2</td><td>3</td><td>4</td><td>5</td><td>6</td><td>7</td><td>8</td><td>9</td></tr> </table> <p>P36. What is the status of this training?</p> <p><input type="radio"/> 1 Completed</p> <p><input type="radio"/> 2 Currently on-going</p> <p>P37. What is/was the main method used to obtain this training? (Shade one option only)</p> <p><input type="radio"/> 1 Apprenticeship</p> <p><input type="radio"/> 2 On the job training <input type="radio"/> 1 Experience <input type="radio"/> 2 Formal</p> <p><input type="radio"/> 3 High School Training Programme</p> <p><input type="radio"/> 4 Vocational/Trade School/Technical Institution</p> <p><input type="radio"/> 5 College/University</p> <p><input type="radio"/> 6 Individual Study</p> <p><input type="radio"/> 7 Self-taught (Skip to P39)</p> <p><input type="radio"/> 8 Distance Learning (on-line, virtual learning/conference streaming)</p> <p><input type="radio"/> 9 Mail Correspondence</p> <p><input type="radio"/> 10 Commercial/Secretarial/Business/Computer School</p> <p><input type="radio"/> 11 Other _____ (Specify)</p> <p>P38. What type of qualification/certification will/did you receive on completion of this training?</p> <p><input type="radio"/> 1 BGCSE/Pitman/RSA</p> <p><input type="radio"/> 2 Post High School Certificate/Diploma</p> <p><input type="radio"/> 3 Associate Degree</p> <p><input type="radio"/> 4 Bachelor Degree</p> <p><input type="radio"/> 5 Post Graduate Certificate/Diploma</p> <p><input type="radio"/> 6 Masters Degree</p> <p><input type="radio"/> 7 Doctorate Degree</p> <p><input type="radio"/> 8 Certificate with Examination</p> <p><input type="radio"/> 9 Certificate without Examination</p> <p><input type="radio"/> 10 Professional Certificate/Qualification (university based)</p> <p><input type="radio"/> 11 Professional Certificate/Qualification (non-university based)</p> <p><input type="radio"/> 12 None</p> <p><input type="radio"/> 13 Other _____ (Specify)</p>	0	1	2	3	4	5	6	7	8	9																				
0	1	2	3	4	5	6	7	8	9																						
<p>P33B.</p> <p style="text-align: center;">Number of subjects passed</p> <table style="margin-left: auto; margin-right: auto;"> <tr><td>0</td><td>1</td><td>2</td><td>3</td><td>4</td><td>5</td><td>6</td><td>7</td><td>8</td><td>9</td></tr> </table> <p style="text-align: center;">(Persons answering P33B, Skip to P34)</p> <p>P33C.</p> <p>_____</p> <p style="text-align: center;">Qualification (e.g. B.A., B.Sc., etc.)</p> <table style="margin-left: auto; margin-right: auto;"> <tr><td>0</td><td>1</td><td>2</td><td>3</td><td>4</td><td>5</td><td>6</td><td>7</td><td>8</td><td>9</td></tr> </table> <p>P33D. In what major/field did you earn this certificate/ diploma/degree?</p> <p>_____</p> <p style="text-align: center;">Major/Field</p> <table style="margin-left: auto; margin-right: auto;"> <tr><td>0</td><td>1</td><td>2</td><td>3</td><td>4</td><td>5</td><td>6</td><td>7</td><td>8</td><td>9</td></tr> </table>	0	1	2	3	4	5	6	7	8	9	0	1	2	3	4	5	6	7	8	9	0	1	2	3	4	5	6	7	8	9	<p style="text-align: center;">SECTION 8 TRANSPORTATION (PERSONS 15 YEARS AND OVER)</p> <p>P39. What is your main form of transportation? (If family members take turns driving the family vehicle, one must report driver and the others passengers)</p> <p><input type="radio"/> 1 Walk</p> <p><input type="radio"/> 2 Bicycle/Motor Cycle</p> <p><input type="radio"/> 3 Jitney/Bus</p> <p><input type="radio"/> 4 Golf Cart</p> <p><input type="radio"/> 5 Private Vehicle as a Passenger</p> <p><input type="radio"/> 6 Private Vehicle Driver</p> <p><input type="radio"/> 7 Boat/Ferry</p> <p><input type="radio"/> 8 Other _____ (Specify)</p>
0	1	2	3	4	5	6	7	8	9																						
0	1	2	3	4	5	6	7	8	9																						
0	1	2	3	4	5	6	7	8	9																						
	<p style="text-align: center;">SECTION 9 ECONOMIC ACTIVITY (PERSONS 15 YEARS AND OVER)</p> <p>P40. Did you do any work at all for any length of time during the week of April 25-May 1, 2010?</p> <p><input type="radio"/> 1 Yes Skip to P42 <input type="radio"/> 2 No</p>																														



- P41. What was your main activity during that week?**
- 1 Had a job but did not work (Continue)
 - 2 Looked for work during the reference week
 - 3 Looked for work during the past 4 weeks
 - 4 Did not look but wanted to work, was able and was available during the past 4 weeks
- Skip to P44
- 5 Voluntary work without pay
 - 6 Home duties
 - 7 Student
 - 8 Disabled
 - 9 Retired
 - 10 Other _____ (Specify) Skip to P45
- Skip to P50

- P42. How many paid jobs did you have during the week of April 25 - May 1, 2010?**
- 1 One 2 Two 3 Three or more 4 None

- P43. How many hours did you work on your main job during that week? (For Persons answering "1" at P41, shade "None" at P43 and Skip to P45)**
- 1 None 4 16-32
 - 2 1-8 5 33-44
 - 3 9-15 6 45 & Over
- (Persons answering P43, Skip to P45)

- P44. Have you ever worked for at least two consecutive weeks?**
- 1 Yes 2 No (Skip to P50)

- P45. How many weeks did you work in the past twelve months?**
- 1 None 5 27-39
 - 2 1-4 6 40-48
 - 3 5-13 7 49-52
 - 4 14-26

P46. What is the name of the company/business where you work or for which you last worked? (This question and the following questions refer to main job)

P47. What kind of business or activity takes place there? (Describe the kind of business eg. Retail Store, Primary School, Law Firm, Brewery, etc.)

0	1	2	3	4	5	6	7	8	9
0	1	2	3	4	5	6	7	8	9
0	1	2	3	4	5	6	7	8	9
0	1	2	3	4	5	6	7	8	9

P48. What type of work do/did you do? (Describe your job as accurately as possible eg. typist, sales clerk, auto mechanic, civil engineer, taxi driver, etc. If necessary, list main tasks and duties.)

0	1	2	3	4	5	6	7	8	9
0	1	2	3	4	5	6	7	8	9
0	1	2	3	4	5	6	7	8	9
0	1	2	3	4	5	6	7	8	9

- P49. Are/were you self-employed or working for someone else in your main job?**
- 1 Government Employee
 - 2 Quasi-Government (BTC, BEC, Water and Sewerage Corp etc.)
 - 3 Private Employee
 - 4 Self-Employed with employee/s
 - 5 Self-Employed without employee/s
 - 6 Unpaid Family Worker
 - 7 Other _____ (Specify)

**SECTION 10
INCOME (PERSONS 15 YEARS AND OVER)**

P50. During the past twelve (12) months, did you receive income from any of these sources? If so, state the amount in the space provided (B\$ to the nearest whole number eg. 12565.80 = 12566)

(Primary Job)

1. Wages, Salary, Commission, Tips, etc.

0	1	2	3	4	5	6	7	8	9
0	1	2	3	4	5	6	7	8	9
0	1	2	3	4	5	6	7	8	9
0	1	2	3	4	5	6	7	8	9
0	1	2	3	4	5	6	7	8	9

(Secondary Job)

2. Wages, Salary, Commission, Tips, etc.

0	1	2	3	4	5	6	7	8	9
0	1	2	3	4	5	6	7	8	9
0	1	2	3	4	5	6	7	8	9
0	1	2	3	4	5	6	7	8	9
0	1	2	3	4	5	6	7	8	9

3. Own Business

0	1	2	3	4	5	6	7	8	9
0	1	2	3	4	5	6	7	8	9
0	1	2	3	4	5	6	7	8	9
0	1	2	3	4	5	6	7	8	9
0	1	2	3	4	5	6	7	8	9

4. Retirement Pension

0	1	2	3	4	5	6	7	8	9
0	1	2	3	4	5	6	7	8	9
0	1	2	3	4	5	6	7	8	9
0	1	2	3	4	5	6	7	8	9
0	1	2	3	4	5	6	7	8	9

5. Old Age Pension

0	1	2	3	4	5	6	7	8	9
0	1	2	3	4	5	6	7	8	9
0	1	2	3	4	5	6	7	8	9
0	1	2	3	4	5	6	7	8	9
0	1	2	3	4	5	6	7	8	9



SECTION 10
INCOME (PERSONS 15 YEARS AND OVER) Cont'd

6. Government Benefits

	0	1	2	3	4	5	6	7	8	9
	0	1	2	3	4	5	6	7	8	9
	0	1	2	3	4	5	6	7	8	9
	0	1	2	3	4	5	6	7	8	9
	0	1	2	3	4	5	6	7	8	9
	0	1	2	3	4	5	6	7	8	9
	0	1	2	3	4	5	6	7	8	9
	0	1	2	3	4	5	6	7	8	9

7. Gifts and Donations

	0	1	2	3	4	5	6	7	8	9
	0	1	2	3	4	5	6	7	8	9
	0	1	2	3	4	5	6	7	8	9
	0	1	2	3	4	5	6	7	8	9
	0	1	2	3	4	5	6	7	8	9
	0	1	2	3	4	5	6	7	8	9
	0	1	2	3	4	5	6	7	8	9
	0	1	2	3	4	5	6	7	8	9

8. Remittances from Abroad

	0	1	2	3	4	5	6	7	8	9
	0	1	2	3	4	5	6	7	8	9
	0	1	2	3	4	5	6	7	8	9
	0	1	2	3	4	5	6	7	8	9
	0	1	2	3	4	5	6	7	8	9
	0	1	2	3	4	5	6	7	8	9
	0	1	2	3	4	5	6	7	8	9
	0	1	2	3	4	5	6	7	8	9

9. Investments

	0	1	2	3	4	5	6	7	8	9
	0	1	2	3	4	5	6	7	8	9
	0	1	2	3	4	5	6	7	8	9
	0	1	2	3	4	5	6	7	8	9
	0	1	2	3	4	5	6	7	8	9
	0	1	2	3	4	5	6	7	8	9
	0	1	2	3	4	5	6	7	8	9
	0	1	2	3	4	5	6	7	8	9

10. Other Sources

	0	1	2	3	4	5	6	7	8	9
	0	1	2	3	4	5	6	7	8	9
	0	1	2	3	4	5	6	7	8	9
	0	1	2	3	4	5	6	7	8	9
	0	1	2	3	4	5	6	7	8	9
	0	1	2	3	4	5	6	7	8	9
	0	1	2	3	4	5	6	7	8	9
	0	1	2	3	4	5	6	7	8	9

11. Total Income during the past Twelve Months

	0	1	2	3	4	5	6	7	8	9
	0	1	2	3	4	5	6	7	8	9
	0	1	2	3	4	5	6	7	8	9
	0	1	2	3	4	5	6	7	8	9
	0	1	2	3	4	5	6	7	8	9
	0	1	2	3	4	5	6	7	8	9
	0	1	2	3	4	5	6	7	8	9
	0	1	2	3	4	5	6	7	8	9

SECTION 11
FERTILITY (FEMALES 15 - 49 YEARS)

P51. How many live born children have you ever had?

No Children = '0' Shade the appropriate oval below. (END INTERVIEW)

0 1 2 3 4 5 6 7 8 9 10+

(One (1) or more children, Shade the appropriate oval)

P52. How old were you when you had your first live born child?

(Age in Years)

	0	1	2	3	4	5	6	7	8	9
	0	1	2	3	4	5	6	7	8	9
	0	1	2	3	4	5	6	7	8	9

P53. How old were you when you had your last live born child?

(Age in Years)

	0	1	2	3	4	5	6	7	8	9
	0	1	2	3	4	5	6	7	8	9
	0	1	2	3	4	5	6	7	8	9

P54. Did you have any livebirths in the past twelve months?

1 No (End Interview)

2 Yes

1 One birth

2 Two separate births

3 Twins

4 Three or more

5 Not Stated

P55. Have any of the babies died?

1 No (End Interview)

2 Yes

1 One

2 Two


3 Three or more

4 Not Stated


APPENDIX I
CENSUS DOCUMENTS



3. SUPPLEMENTARY QUESTIONNAIRE



**COMMONWEALTH OF THE BAHAMAS
CENSUS OF POPULATION AND HOUSING 2010**



**SUPPLEMENTARY QUESTIONNAIRE
MAY 3, 2010**

**CENSUS OFFICE
DEPARTMENT OF STATISTICS**

NASSAU OFFICE
P. O. BOX N-3904
PHONE 302-2400

FREEPORT OFFICE
P.O. BOX F-42561
PHONE 352-7196



**COMMONWEALTH OF THE BAHAMAS
CENSUS OF POPULATION AND HOUSING
MAY 3, 2010**

CONFIDENTIAL

DEPARTMENT OF STATISTICS

THE STATISTICS ACT 1973
This Census is being taken in exercise of the powers conferred by Section 9, subsection (1) of the Statistics Act 1973.
"Any person required to furnish information, estimates, or returns, or to supply particulars under this Act who fails so to do shall be guilty of an offence."

INSTRUCTIONS

- o Use number 2HB pencil only. (Do not use ink or ballpoint pen.)
- o Erase cleanly any mark you wish to change
- o Make dark marks that fill the oval completely.
- o Make no stray marks .



IDENTIFYING NUMBER

IS	SD	ED	HH

NAME OF HEAD OF HOUSEHOLD _____
Surname First Name

ADDRESS OF HOUSEHOLD _____
House No. Street Name Town or Settlement

Island

RESULT CODES

1. COMPLETED 2. PARTIALLY COMPLETED 3. NOT AT HOME 4. REFUSED 5. OTHER _____(Specify)

ENUMERATOR NAME _____ DATE _____

FIELD SUPERVISOR NAME _____ DATE _____

AREA MANAGER NAME _____ DATE _____

EDITOR NAME _____ DATE _____

CODER NAME _____ DATE _____



IS	SD	ED	HH



4

PART C:
POPULATION (ALL PERSONS)
(To be completed for each member of the household)

OFFICE CODERS ONLY

P1. HOUSEHOLD NUMBER

	0	1	2	3	4	5	6	7	8	9
	0	1	2	3	4	5	6	7	8	9
	0	1	2	3	4	5	6	7	8	9

P2. INDIVIDUAL NUMBER

	0	1	2	3	4	5	6	7	8	9
	0	1	2	3	4	5	6	7	8	9
	0	1	2	3	4	5	6	7	8	9

SECTION 1
DEMOGRAPHIC &
SOCIAL CHARACTERISTICS

Name of Resident

Surname _____ First Name _____

P3. Individual Number

	0	1	2	3	4	5	6	7	8	9
	0	1	2	3	4	5	6	7	8	9
	0	1	2	3	4	5	6	7	8	9

P4. What is your relationship to the head of the household?

1 Head of Household

Relative	Non-Relative
<input type="radio"/> 2 Spouse/ Partner	<input type="radio"/> 12 Roommate
<input type="radio"/> 3 Son	<input type="radio"/> 13 Boarder
<input type="radio"/> 4 Daughter	<input type="radio"/> 14 Domestic employee
<input type="radio"/> 5 Son-in-law	<input type="radio"/> 15 Other non-relative
<input type="radio"/> 6 Daughter-in-law	<input type="radio"/> 16 Not Stated
<input type="radio"/> 7 Grandchild	
<input type="radio"/> 8 Parent	
<input type="radio"/> 9 Parent-in-law	
<input type="radio"/> 10 Brother/ Sister	
<input type="radio"/> 11 Other relative	

P5. Sex of Resident 1 Male 2 Female

P6. What is your date of birth/ How old were you on your last birthday?

DD MM YY

--	--	--	--	--	--	--	--	--	--	--

AGE

	0	1	2	3	4	5	6	7	8	9
	0	1	2	3	4	5	6	7	8	9
	0	1	2	3	4	5	6	7	8	9

P7. What is your marital status?

1 Never married
 2 Married
 3 Widowed
 4 Divorced
 5 Legally Separated
 9 Not Stated

P8. What is your union status?

1 Not in a union
 2 Legally married
 3 Common-law-union
 4 Visiting partner
 5 Married but not in a union
 6 Legally Separated and not in a union
 7 Widowed and not in a union
 8 Divorced and not in a union
 9 Not Stated

P9. What is your religion/ denomination?

	0	1	2	3	4	5	6	7	8	9
	0	1	2	3	4	5	6	7	8	9

P10. To which Racial Group do you belong?

1 Black
 2 Black and White
 3 Black and Other
 4 White
 5 White and Other
 6 Asian
 7 East Indian
 8 Other _____ (Specify)
 9 Not Stated

SECTION 2
MIGRATION (ALL PERSONS)

P11. Where were you born?

1 Bahamas 2 Abroad

P12. Which island/country was this?

Name of island/country _____

	0	1	2	3	4	5	6	7	8	9
	0	1	2	3	4	5	6	7	8	9
	0	1	2	3	4	5	6	7	8	9

P13. Have you ever lived in another country for at least six months?

1 Yes 2 No (Skip to P16)

P14. In which country did you last reside?

Name of country _____

	0	1	2	3	4	5	6	7	8	9
	0	1	2	3	4	5	6	7	8	9
	0	1	2	3	4	5	6	7	8	9

P15. In what year did you last come to The Bahamas to live?

Year _____

	0	1	2	3	4	5	6	7	8	9
	0	1	2	3	4	5	6	7	8	9

P16. Did you live in another Bahamian island before this one for at least six months?

1 Yes 2 No (Skip to P19)

P17. In which island was this?

Name of island _____

	0	1	2	3	4	5	6	7	8	9
	0	1	2	3	4	5	6	7	8	9

P18. In which year did you move to this island on which you now live?

Year _____

	0	1	2	3	4	5	6	7	8	9
	0	1	2	3	4	5	6	7	8	9



P19. Of what country are you a citizen?

Name of country (If not Bahamas Skip to P21)

0	1	2	3	4	5	6	7	8	9
0	1	2	3	4	5	6	7	8	9
0	1	2	3	4	5	6	7	8	9

P20. If you are a Bahamian citizen, by what method did you acquire citizenship?

1 Born to Bahamian parent (s)

2 Born in The Bahamas to Non-Bahamians

3 Adopted by Bahamians

4 Married to a Bahamian Husband

5 Other Naturalization

**SECTION 3
DISABILITY (ALL PERSONS)**

P21. Do you have a long term disability?

1 Yes 2 No (Skip to P27) 3 Not Stated (Skip to P27)

P22. What type of disability do you have? (Shade one only; the main disability)

1 Sight Only (totally blind, legally blind)

2 Hearing Only (partially or totally deaf, use of hearing aids)

3 Speech/ Communication Only

4 Learning/ Intellectual (e.g. slowness or difficulty learning)

5 Autism

6 Mobility/ Moving (due to absent or impaired limb)

7 Mobility/ Moving (due to localized, paraplegic, quad. paralysis)

8 Gripping (unable to use fingers to grip or handle objects)

9 Mental Disorders

10 Multiple Disabilities (any combination of the above disabilities)

11 Other _____ (Specify)

12 Don't Know

13 Not Stated

P23. Does this disability limit your ability to carry out any activities?

1 Yes 2 No (Skip to P25)

P24. Which of your activities are affected by your disability? (Shade all that apply)

1 Selfcare (dressing, bathing, etc.)

2 Moving/ Mobility (within the home)

3 Moving/ Mobility (outside the home)

4 School/ Education

5 Employment

6 Social Events

7 Family/ Home life

8 Other _____ (Specify)

9 Not Stated

P25. What was the cause of your disability?

1 From birth

2 Disease/ illness contracted

3 Accident (road traffic)

4 Accident (other)

5 Exposure to toxic substances (gases, chemicals, etc.)

6 Other _____ (Specify)

7 Not known

P26. How old were you when you became disabled? (Age)

0	1	2	3	4	5	6	7	8	9
0	1	2	3	4	5	6	7	8	9
0	1	2	3	4	5	6	7	8	9

**SECTION 4
HEALTH INSURANCE (ALL PERSONS)**

P27. What type of health insurance coverage do you have? (Not NIB)

1 Individual

2 Group

3 Individual and Group

4 None

**SECTION 5
TECHNOLOGY & COMMUNICATION (ALL PERSONS)**

P28. Do you have access to the Internet?

1 Yes 2 No (Skip to P30)

Please Note: Children 0-2 years are to be recorded as having no Internet access at P28.

P29. Where did you use the Internet in the last three months? (give main form of access)

1 Home

2 Work

3 Educational Institution

4 Public Library

5 Internet Cafe

6 Cellular Phone/ PDA

7 Family or friend's House

8 Other _____ (Specify)

9 Do not use the Internet

10 Don't Know

11 Not Stated

**SECTION 6
EDUCATION AND CHILDCARE (ALL PERSONS)**

P30. Are you attending a school or any educational institution now? (Home Schooling included)

1 Yes, Full time _____ (Skip to P32)

2 Yes, Part time _____

3 No (0 - 5 Years, Continue)

4 No (6 Years and over, Skip to P32)

Children 0-2 years, shade option 3 at P30 and continue.

CHILDCARE (Children 0 - 5 Years and not attending school)

P31A. How is (N) cared for during regular school hours?

1 By you, your partner/spouse or relative in your home

2 By a childcare provider in your home

3 In another home with 4 or less children

4 In another home with 5 or more children

5 Nursery/Daycare

6 Other _____ (Specify)

P31B. Do you pay for this childcare service?

1 Yes 2 No

(END INTERVIEW FOR PERSONS 0 - 5 YEARS NOT ATTENDING SCHOOL)

EDUCATIONAL ATTAINMENT

P32. What is the highest level of education that you have obtained up to the present time?

1 None

2 Pre-School/Kindergarten

3 Primary 1 2 3 4 5 6

4 Secondary School 7 8 9 10 11 12 13+

5 Post Secondary/Technical/Vocational (non-tertiary)

6 College/University 1 2 3 4 5+

7 Other _____ (Specify)



EDUCATIONAL QUALIFICATION

P33A. What is the highest qualification that you have obtained up to the present time? (Exclude Honorary Degrees)

1 None Skip to P34

2 School Leaving Cert./High School Diploma Skip to P34

END INTERVIEW FOR PERSONS 0 - 14 YEARS ANSWERING OPTIONS 1 OR 2

3

- BJC
- Pitman 1
- RSA Stage 1
- CXC Basic Proficiency
- CSE
- Cambridge Jr. School, etc.

Skip to P33B

4

- G.C.E. 'O' Levels
- BGCSE
- Pitman Stage 2 & 3
- RSA 2
- Cambridge School
- CXC General Proficiency, etc.

Skip to P33B

5

- G.C.E. 'A' Levels
- RSA 3
- Cambridge Higher School Certificate, etc.
- International Baccalaureate (IB) Diploma

Skip to P33B

6 Technical/Vocational Certificate (Skip to P34)

7 Associate Degree

8 Pre-Bachelor Certificate/Diploma

9 Bachelor Degree

10 Post Bachelor Certificate/Diploma

11 Professional Certificate/Qualification (university based)

12 Professional Certificate/Qualification (non-university based)

13 Masters Degree

14 Doctorate Degree

15 Other _____ (Specify)

Skip to P33C

P33B.

Number of subjects passed

0	1	2	3	4	5	6	7	8	9										

(Persons answering P33B, Skip to P34)

P33C.

Qualification
(e.g. B.A., B.Sc., etc.)

0	1	2	3	4	5	6	7	8	9										

P33D. In what major/field did you earn this certificate/ diploma/degree?

Major/Field

0	1	2	3	4	5	6	7	8	9										

**SECTION 7
TRAINING (PERSONS 15 YEARS AND OVER)**

P34. Are you being trained or have been trained for a profession, craft or trade? (main training)

1 Yes Skip to P39

2 No

3 Don't Know

P35. What is/was this profession, craft or trade? (Be specific, do not list vague answers.)

0	1	2	3	4	5	6	7	8	9										

P36. What is the status of this training?

1 Completed

2 Currently on-going

P37. What is/was the main method used to obtain this training? (Shade one option only)

1 Apprenticeship

2 On the job training 1 Experience 2 Formal

3 High School Training Programme

4 Vocational/Trade School/Technical Institution

5 College/University

6 Individual Study

7 Self-taught (Skip to P39)

8 Distance Learning (on-line, virtual learning/conference streaming)

9 Mail Correspondence

10 Commercial/Secretarial/Business/Computer School

11 Other _____ (Specify)

P38. What type of qualification/certification will/did you receive on completion of this training?

1 BGCSE/Pitman/RSA

2 Post High School Certificate/Diploma

3 Associate Degree

4 Bachelor Degree

5 Post Graduate Certificate/Diploma

6 Masters Degree

7 Doctorate Degree

8 Certificate with Examination

9 Certificate without Examination

10 Professional Certificate/Qualification (university based)

11 Professional Certificate/Qualification (non-university based)

12 None

13 Other _____ (Specify)

**SECTION 8
TRANSPORTATION (PERSONS 15 YEARS AND OVER)**

P39. What is your main form of transportation? (If family members take turns driving the family vehicle, one must report driver and the others passengers)

1 Walk

2 Bicycle/Motor Cycle

3 Jitney/Bus

4 Golf Cart

5 Private Vehicle as a Passenger

6 Private Vehicle Driver

7 Boat/Ferry

8 Other _____ (Specify)

**SECTION 9
ECONOMIC ACTIVITY
(PERSONS 15 YEARS AND OVER)**

P40. Did you do any work at all for any length of time during the week of April 25-May 1, 2010?

1 Yes Skip to P42 2 No



P41. What was your main activity during that week?

1 Had a job but did not work (Continue)
 2 Looked for work during the reference week
 3 Looked for work during the past 4 weeks
 4 Did not look but wanted to work, was able and was available during the past 4 weeks **Skip to P44**

5 Voluntary work without pay
 6 Home duties
 7 Student
 8 Disabled
 9 Retired
 10 Other _____ (Specify) **Skip to P45**

P42. How many paid jobs did you have during the week of April 25 - May 1, 2010?

1 One 2 Two 3 Three or more 4 None

P43. How many hours did you work on your main job during that week? (For Persons answering "1" at P41, shade "None" at P43 and Skip to P45)

1 None 4 16-32
 2 1-8 5 33-44
 3 9-15 6 45 & Over

(Persons answering P43, Skip to P45)

P44. Have you ever worked for at least two consecutive weeks? 1 Yes
 2 No (Skip to P50)

P45. How many weeks did you work in the past twelve months?

1 None 5 27-39
 2 1-4 6 40-48
 3 5-13 7 49-52
 4 14-26

P46. What is the name of the company/business where you work or for which you last worked? (This question and the following questions refer to main job)

P47. What kind of business or activity takes place there? (Describe the kind of business eg. Retail Store, Primary School, Law Firm, Brewery, etc.)

0 1 2 3 4 5 6 7 8 9

P48. What type of work do/did you do? (Describe your job as accurately as possible eg. typist, sales clerk, auto mechanic, civil engineer, taxi driver, etc. If necessary, list main tasks and duties.)

0 1 2 3 4 5 6 7 8 9

P49. Are/were you self-employed or working for someone else in your main job?

1 Government Employee
 2 Quasi-Government (BTC, BEC, Water and Sewerage Corp etc.)
 3 Private Employee
 4 Self-Employed with employee/s
 5 Self-Employed without employee/s
 6 Unpaid Family Worker
 7 Other _____ (Specify)

**SECTION 10
INCOME (PERSONS 15 YEARS AND OVER)**

P50. During the past twelve (12) months, did you receive income from any of these sources? If so, state the amount in the space provided (B\$ to the nearest whole number eg. 12565.80 = 12566)

(Primary Job)

1. Wages, Salary, Commission, Tips, etc.

	0	1	2	3	4	5	6	7	8	9
	0	1	2	3	4	5	6	7	8	9
	0	1	2	3	4	5	6	7	8	9
	0	1	2	3	4	5	6	7	8	9
	0	1	2	3	4	5	6	7	8	9

(Secondary Job)

2. Wages, Salary, Commission, Tips, etc.

	0	1	2	3	4	5	6	7	8	9
	0	1	2	3	4	5	6	7	8	9
	0	1	2	3	4	5	6	7	8	9
	0	1	2	3	4	5	6	7	8	9
	0	1	2	3	4	5	6	7	8	9

3. Own Business

	0	1	2	3	4	5	6	7	8	9
	0	1	2	3	4	5	6	7	8	9
	0	1	2	3	4	5	6	7	8	9
	0	1	2	3	4	5	6	7	8	9
	0	1	2	3	4	5	6	7	8	9

4. Retirement Pension

	0	1	2	3	4	5	6	7	8	9
	0	1	2	3	4	5	6	7	8	9
	0	1	2	3	4	5	6	7	8	9
	0	1	2	3	4	5	6	7	8	9
	0	1	2	3	4	5	6	7	8	9

5. Old Age Pension

	0	1	2	3	4	5	6	7	8	9
	0	1	2	3	4	5	6	7	8	9
	0	1	2	3	4	5	6	7	8	9
	0	1	2	3	4	5	6	7	8	9
	0	1	2	3	4	5	6	7	8	9



SECTION 10
INCOME (PERSONS 15 YEARS AND OVER) Cont'd

6. Government Benefits

	0	1	2	3	4	5	6	7	8	9
	0	1	2	3	4	5	6	7	8	9
	0	1	2	3	4	5	6	7	8	9
	0	1	2	3	4	5	6	7	8	9
	0	1	2	3	4	5	6	7	8	9
	0	1	2	3	4	5	6	7	8	9
	0	1	2	3	4	5	6	7	8	9
	0	1	2	3	4	5	6	7	8	9

7. Gifts and Donations

	0	1	2	3	4	5	6	7	8	9
	0	1	2	3	4	5	6	7	8	9
	0	1	2	3	4	5	6	7	8	9
	0	1	2	3	4	5	6	7	8	9
	0	1	2	3	4	5	6	7	8	9
	0	1	2	3	4	5	6	7	8	9
	0	1	2	3	4	5	6	7	8	9
	0	1	2	3	4	5	6	7	8	9

8. Remittances from Abroad

	0	1	2	3	4	5	6	7	8	9
	0	1	2	3	4	5	6	7	8	9
	0	1	2	3	4	5	6	7	8	9
	0	1	2	3	4	5	6	7	8	9
	0	1	2	3	4	5	6	7	8	9
	0	1	2	3	4	5	6	7	8	9
	0	1	2	3	4	5	6	7	8	9
	0	1	2	3	4	5	6	7	8	9

9. Investments

	0	1	2	3	4	5	6	7	8	9
	0	1	2	3	4	5	6	7	8	9
	0	1	2	3	4	5	6	7	8	9
	0	1	2	3	4	5	6	7	8	9
	0	1	2	3	4	5	6	7	8	9
	0	1	2	3	4	5	6	7	8	9
	0	1	2	3	4	5	6	7	8	9
	0	1	2	3	4	5	6	7	8	9

10. Other Sources

	0	1	2	3	4	5	6	7	8	9
	0	1	2	3	4	5	6	7	8	9
	0	1	2	3	4	5	6	7	8	9
	0	1	2	3	4	5	6	7	8	9
	0	1	2	3	4	5	6	7	8	9
	0	1	2	3	4	5	6	7	8	9
	0	1	2	3	4	5	6	7	8	9
	0	1	2	3	4	5	6	7	8	9

11. Total Income during the past Twelve Months

	0	1	2	3	4	5	6	7	8	9
	0	1	2	3	4	5	6	7	8	9
	0	1	2	3	4	5	6	7	8	9
	0	1	2	3	4	5	6	7	8	9
	0	1	2	3	4	5	6	7	8	9
	0	1	2	3	4	5	6	7	8	9
	0	1	2	3	4	5	6	7	8	9
	0	1	2	3	4	5	6	7	8	9

SECTION 11
FERTILITY (FEMALES 15 - 49 YEARS)

P51. How many live born children have you ever had?

No Children = '0' Shade the appropriate oval below. (END INTERVIEW)

0 1 2 3 4 5 6 7 8 9 10+

(One (1) or more children, Shade the appropriate oval)

P52. How old were you when you had your first live born child?

(Age in Years)

	0	1	2	3	4	5	6	7	8	9
	0	1	2	3	4	5	6	7	8	9
	0	1	2	3	4	5	6	7	8	9

P53. How old were you when you had your last live born child?

(Age in Years)

	0	1	2	3	4	5	6	7	8	9
	0	1	2	3	4	5	6	7	8	9
	0	1	2	3	4	5	6	7	8	9

P54. Did you have any livebirths in the past twelve months?

1 No (End Interview)

2 Yes

1 One birth

2 Two separate births

3 Twins

4 Three or more

5 Not Stated

P55. Have any of the babies died?

1 No (End Interview)

2 Yes


1 One

2 Two

3 Three or more

4 Not Stated


APPENDIX I
CENSUS DOCUMENTS



4. INSTITUTIONAL QUESTIONNAIRE



**COMMONWEALTH OF THE BAHAMAS
CENSUS OF POPULATION AND HOUSING 2010**



**INSTITUTIONAL QUESTIONNAIRE
MAY 3, 2010**

**CENSUS OFFICE
DEPARTMENT OF STATISTICS**

NASSAU OFFICE
P. O. BOX N-3904
PHONE 302-2400

FREEPORT OFFICE
P.O. BOX F-42561
PHONE 352-7196



**COMMONWEALTH OF THE BAHAMAS
CENSUS OF POPULATION AND HOUSING
MAY 3, 2010**


CONFIDENTIAL

DEPARTMENT OF STATISTICS

THE STATISTICS ACT 1973
This Census is being taken in exercise of the powers conferred by Section 9, subsection (1) of the Statistics Act 1973.
"Any person required to furnish information, estimates, or returns, or to supply particulars under this Act who fails
so to do shall be guilty of an offence."

INSTRUCTIONS

- Use number 2HB pencil only. (Do not use ink or ballpoint pen.)
- Erase cleanly any mark you wish to change
- Make dark marks that fill the oval completely.
- Make no stray marks .



IDENTIFYING NUMBER

	IS		SD			ED			HH		

NAME OF HEAD OF HOUSEHOLD _____
Surname First Name

ADDRESS OF DWELLING UNIT _____
House No. Street Name Settlement/Supervisory District/Subdivision

_____ Island

RESULT CODES

1. COMPLETED 2. PARTIALLY COMPLETED 3. NOT AT HOME 4. REFUSED 5. OTHER _____ (Specify)

ENUMERATOR NAME _____ DATE _____

FIELD SUPERVISOR NAME _____ DATE _____

AREA MANAGER NAME _____ DATE _____


EDITOR NAME _____ DATE _____

CODER NAME _____ DATE _____



56053

IDENTIFYING NUMBER																																													
ISLAND	□ □																																												
SUPERVISORY DISTRICT NUMBER	□ □																																												
ENUMERATION DISTRICT NUMBER	□ □ □ □																																												
OCCUPIED HOUSEHOLD NUMBER	□ □ □ □																																												
NUMBER OF PERSONS IN HOUSEHOLD	□ □ □ □																																												
PART A: HOUSING TO BE COMPLETED BY THE HEAD OF THE HOUSEHOLD/REFERENCE PERSON																																													
<p>H11. Give the name/type of this living quarters.</p> <p>_____</p> <p>(e.g. Private dwelling, Private dwelling in Crystal Palace Hotel, Private dwelling on Fox Hill Prison Compound, Private dwelling in Police Barracks, St Francis Convent, etc.)</p>	<table border="1" style="border-collapse: collapse;"> <tr><td>□</td><td>0</td><td>1</td><td>2</td><td>3</td><td>4</td><td>5</td><td>6</td><td>7</td><td>8</td><td>9</td></tr> <tr><td>□</td><td>0</td><td>1</td><td>2</td><td>3</td><td>4</td><td>5</td><td>6</td><td>7</td><td>8</td><td>9</td></tr> <tr><td>□</td><td>0</td><td>1</td><td>2</td><td>3</td><td>4</td><td>5</td><td>6</td><td>7</td><td>8</td><td>9</td></tr> <tr><td></td><td>0</td><td>1</td><td>2</td><td>3</td><td>4</td><td>5</td><td>6</td><td>7</td><td>8</td><td>9</td></tr> </table>	□	0	1	2	3	4	5	6	7	8	9	□	0	1	2	3	4	5	6	7	8	9	□	0	1	2	3	4	5	6	7	8	9		0	1	2	3	4	5	6	7	8	9
□	0	1	2	3	4	5	6	7	8	9																																			
□	0	1	2	3	4	5	6	7	8	9																																			
□	0	1	2	3	4	5	6	7	8	9																																			
	0	1	2	3	4	5	6	7	8	9																																			



P19. Of what country are you a citizen?

Name of country (If not Bahamas Skip to P21)

0	1	2	3	4	5	6	7	8	9
0	1	2	3	4	5	6	7	8	9
0	1	2	3	4	5	6	7	8	9

P20. If you are a Bahamian citizen, by what method did you acquire citizenship?

1 Born to Bahamian parent (s)

2 Born in The Bahamas to Non-Bahamians

3 Adopted by Bahamians

4 Married to a Bahamian Husband

5 Other Naturalization

SECTION 4
HEALTH INSURANCE (ALL PERSONS)

P27. What type of health insurance coverage do you have? (Not NIB)

1 Individual

2 Group

3 Individual and Group

4 None

SECTION 3
DISABILITY (ALL PERSONS)

SECTION 5
TECHNOLOGY & COMMUNICATION (ALL PERSONS)

P21. Do you have a long term disability?

1 Yes 2 No (Skip to P27) 3 Not Stated (Skip to P27)

P22. What type of disability do you have? (Shade one only; the main disability)

1 Sight Only (totally blind, legally blind)

2 Hearing Only (partially or totally deaf, use of hearing aids)

3 Speech/ Communication Only

4 Learning/ Intellectual (e.g. slowness or difficulty learning)

5 Autism

6 Mobility/ Moving (due to absent or impaired limb)

7 Mobility/ Moving (due to localized, paraplegic, quad. paralysis)

8 Gripping (unable to use fingers to grip or handle objects)

9 Mental Disorders

10 Multiple Disabilities (any combination of the above disabilities)

11 Other _____ (Specify)

12 Don't Know

13 Not Stated

P28. Do you have access to the Internet?

1 Yes 2 No (Skip to P30)

Please Note: Children 0-2 years are to be recorded as having no Internet access at P28.

P29. Where did you use the Internet in the last three months? (give main form of access)

1 Home

2 Work

3 Educational Institution

4 Public Library

5 Internet Cafe

6 Cellular Phone/ PDA

7 Family or friend's House

8 Other _____ (Specify)

9 Do not use the Internet

10 Don't Know

11 Not Stated

P23. Does this disability limit your ability to carry out any activities?

1 Yes 2 No (Skip to P25)

SECTION 6
EDUCATION AND CHILDCARE (ALL PERSONS)

P24. Which of your activities are affected by your disability? (Shade all that apply)

1 Selfcare (dressing, bathing, etc.)

2 Moving/ Mobility (within the home)

3 Moving/ Mobility (outside the home)

4 School/ Education

5 Employment

6 Social Events

7 Family/ Home life

8 Other _____ (Specify)

9 Not Stated

P25. What was the cause of your disability?

1 From birth

2 Disease/ illness contracted

3 Accident (road traffic)

4 Accident (other)

5 Exposure to toxic substances (gases, chemicals, etc.)

6 Other _____ (Specify)

7 Not known

P30. Are you attending a school or any educational institution now? (Home Schooling included)

1 Yes, Full time (Skip to P32)

2 Yes, Part time

3 No (0 - 5 Years, Continue)

4 No (6 Years and over, Skip to P32)

Children 0-2 years, shade option 3 at P30 and continue.

CHILDCARE (Children 0 - 5 Years and not attending school)

P31A. How is (N) cared for during regular school hours?

1 By you, your partner/spouse or relative in your home

2 By a childcare provider in your home

3 In another home with 4 or less children

4 In another home with 5 or more children

5 Nursery/Daycare

6 Other _____ (Specify)

P31B. Do you pay for this childcare service?

1 Yes 2 No

(END INTERVIEW FOR PERSONS 0 - 5 YEARS NOT ATTENDING SCHOOL)

P26. How old were you when you became disabled? (Age)

0	1	2	3	4	5	6	7	8	9
0	1	2	3	4	5	6	7	8	9
0	1	2	3	4	5	6	7	8	9

EDUCATIONAL ATTAINMENT

P32. What is the highest level of education that you have obtained up to the present time?

1 None

2 Pre-School/Kindergarten

3 Primary 1 2 3 4 5 6

4 Secondary School 7 8 9 10 11 12 13+

5 Post Secondary/Technical/Vocational (non-tertiary)

6 College/University 1 2 3 4 5+

7 Other _____ (Specify)

EDUCATIONAL QUALIFICATION

P33A. What is the highest qualification that you have obtained up to the present time? (Exclude Honorary Degrees)

1 None Skip to P34

2 School Leaving Cert./High School Diploma Skip to P34

END INTERVIEW FOR PERSONS 0 - 14 YEARS ANSWERING OPTIONS 1 OR 2

3

BJC Skip to P33B

Pitman 1 Skip to P33B

RSA Stage 1 Skip to P33B

CXC Basic Proficiency Skip to P33B

CSE Skip to P33B

Cambridge Jr. School, etc. Skip to P33B

4

G.C.E. 'O' Levels Skip to P33B

BGCSE Skip to P33B

Pitman Stage 2 & 3 Skip to P33B

RSA 2 Skip to P33B

Cambridge School Skip to P33B

CXC General Proficiency, etc. Skip to P33B

5

G.C.E. 'A' Levels Skip to P33B

RSA 3 Skip to P33B

Cambridge Higher School Certificate, etc. Skip to P33B

International Baccalaureate (IB) Diploma Skip to P33B

6 Technical/Vocational Certificate (Skip to P34)

7 Associate Degree Skip to P33C

8 Pre-Bachelor Certificate/Diploma Skip to P33C

9 Bachelor Degree Skip to P33C

10 Post Bachelor Certificate/Diploma Skip to P33C

11 Professional Certificate/Qualification (university based) Skip to P33C

12 Professional Certificate/Qualification (non-university based) Skip to P33C

13 Masters Degree Skip to P33C

14 Doctorate Degree Skip to P33C

15 Other _____ (Specify) Skip to P33C

P33B. Number of subjects passed

0 1 2 3 4 5 6 7 8 9

(Persons answering P33B, Skip to P34)

P33C.

Qualification
(e.g. B.A., B.Sc., etc.)

0 1 2 3 4 5 6 7 8 9

P33D. In what major/field did you earn this certificate/ diploma/degree?

Major/Field

0 1 2 3 4 5 6 7 8 9

SECTION 7

TRAINING (PERSONS 15 YEARS AND OVER)

P34. Are you being trained or have been trained for a profession, craft or trade? (main training)

1 Yes Skip to P39

2 No Skip to P39

3 Don't Know Skip to P39

P35. What is/was this profession, craft or trade? (Be specific, do not list vague answers.)

0 1 2 3 4 5 6 7 8 9

P36. What is the status of this training?

1 Completed

2 Currently on-going

P37. What is/was the main method used to obtain this training? (Shade one option only)

1 Apprenticeship 1 Experience 2 Formal

2 On the job training

3 High School Training Programme

4 Vocational/Trade School/Technical Institution

5 College/University

6 Individual Study

7 Self-taught (Skip to P39)

8 Distance Learning (on-line, virtual learning/conference streaming)

9 Mail Correspondence

10 Commercial/Secretarial/Business/Computer School

11 Other _____ (Specify)

P38. What type of qualification/certification will/did you receive on completion of this training?

1 BGCSE/Pitman/RSA

2 Post High School Certificate/Diploma

3 Associate Degree

4 Bachelor Degree

5 Post Graduate Certificate/Diploma

6 Masters Degree

7 Doctorate Degree

8 Certificate with Examination

9 Certificate without Examination

10 Professional Certificate/Qualification (university based)

11 Professional Certificate/Qualification (non-university based)

12 None

13 Other _____ (Specify)


APPENDIX I
CENSUS DOCUMENTS



5. VACANT QUESTIONNAIRE



15296



COMMONWEALTH OF THE BAHAMAS
CENSUS OF POPULATION AND HOUSING
MAY 3, 2010

CONFIDENTIAL

DEPARTMENT OF STATISTICS

THE STATISTICS ACT 1973

This Census is being taken in exercise of the powers conferred by Section 9, Subsection (1) of the Statistics Act 1973.
"Any person required to furnish information, estimates, or returns, or to supply particulars under this Act who fails to do so shall be guilty of an offence."

IDENTIFYING NUMBER

IS.		SD.		ED.		DWELLING NO.	
<input type="text"/>	<input type="text"/>	<input type="text"/>	<input type="text"/>	<input type="text"/>	<input type="text"/>	<input type="text"/>	<input type="text"/>

ADDRESS OF DWELLING UNIT

House No.	Street Name	Settlement/Supervisory District/Sub-division
<input type="text"/>	<input type="text"/>	<input type="text"/>
Island		<input type="text"/>

ENUMERATION DISTRICT

<input type="text"/>	<input type="text"/>	<input type="text"/>	<input type="text"/>	<input type="text"/>	<input type="text"/>
----------------------	----------------------	----------------------	----------------------	----------------------	----------------------

DWELLING UNIT NUMBER

<input type="text"/>	<input type="text"/>	<input type="text"/>
----------------------	----------------------	----------------------

TYPE OF DWELLING UNIT

<input type="checkbox"/> 1. SINGLE DETACHED	<input type="checkbox"/> 3. PART OF A PRIVATE DWELLING	<input type="checkbox"/> 5. TOWNHOUSE	<input type="checkbox"/> 7. OTHER
<input type="checkbox"/> 2. SINGLE ATTACHED (Dwelling Unit Only)	<input type="checkbox"/> 4. APARTMENT/ FLAT	<input type="checkbox"/> 6. DWELLING ATTACHED TO A BUSINESS	

STATUS OF PRIVATE VACANT DWELLING

<input type="checkbox"/> 1. WINTER RESIDENCES	<input type="checkbox"/> 3. FOR RENT
<input type="checkbox"/> 2. SECONDARY RESIDENCE(DOMESTIC)	<input type="checkbox"/> 4. FOR SALE
<input type="checkbox"/> 5. OTHER _____ (Specify)	

ENUMERATOR	NAME _____	DATE _____
FIELD SUPERVISOR	NAME _____	DATE _____
AREA MANAGER	NAME _____	DATE _____
EDITOR	NAME _____	DATE _____
CODER	NAME _____	DATE _____

APPENDIX II

2010 CENSUS OF POPULATION AND HOUSING



CONCEPTS AND DEFINITIONS

APPENDIX II

2010 CENSUS OF POPULATION AND HOUSING

CONCEPTS AND DEFINITIONS

Concepts and Definitions

The concepts and definitions on which the Census questions were based were in compliance with the guidelines established by the Regional Census Coordinating Committee (CRCC). This was to allow for comparability at both the regional and international levels as well as with earlier census results.

1. Census Day

Census Day was Monday, May 3, 2010. This was the reference day and therefore, all questions on the questionnaire (excluding the economic activity and fertility) referred to the circumstances existing on this particular day. Field enumeration began on Tuesday, May 4th.

2. Record of Visits

This is the record of the list of households and the composition of these households which was kept by the enumerator. It also serves as a register of all households, business places and institutions in The Bahamas. This register is used as a frame for the designing of Household and Business Surveys carried out in the intercensal years.

3. Population

The Total Population consisted of the following:

- (i) Persons in their usual place of residence on Census Day e.g. family members, lodgers and live-in employees
- (ii) Persons who were temporarily away on a business trip, on vacation or away at school or university
- (iii) Persons in hospitals or other institutions
- (iv) Newborn babies in hospital (born by Census Day – May 3rd)
- (v) Persons with no fixed place of abode
- (vi) Bahamians serving in the diplomatic corps who were resident abroad
- (vii) Spouses who worked on another island but come home periodically.

4. Supervisory District

A geographical area (synonymous with the 2010 political boundaries) for which data were collected. These geographical areas consist of smaller areas called enumeration districts.

5. Household

The term ‘household’ refers to a person or group of persons who live in a private dwelling unit. The concept of “household” is based on the arrangements made by persons individually or in groups for providing themselves with food and other essentials for living. Anyone of the following may constitute a household.

- (i) a person living alone
- (ii) one or more family(ies) with or without lodgers or servants
- (iii) a group of unrelated persons living together
- (iv) occupants of an institution, hotel, convent, etc.

6. Head or Reference Person of Household

This is the person who was acknowledged by the interviewee and other members of the household to be the head of the household.

7. Family

For Census purposes, the following constitutes “Families”:

ALL MEMBERS RELATED:

- Married couple, with or without child/ children (The children may be of one or both parents as long as these children are not married, nor separated, nor living with a partner, nor do they have any children living in the same household).
- Unmarried couple (common law union), with or without children
- Mother with child/ children

- Father with child/ children
- Adult child/ children with live-in parent(s) only; (adult child is not married, not separated nor living with a partner. However, he/she can be divorced.)
- Adult child/ children with live-in parent(s) with other related persons under 18 yrs old (These related persons under 18 years old will be considered as dependents of child/children).
- Other adult relatives living with a child/ children under 18 yrs old. (i.e. grandparents with guardianship of minors; Aunt/ Uncle with a niece/ nephew under 18 yrs; Adult siblings with guardianship of younger siblings under 18 yrs, etc)
- Other relatives living together, none of whom constitute a family nucleus (all 18 yrs and older) – siblings only.

NOT ALL MEMBERS RELATED:

- Adult child with live-in parent(s) with other persons under 18 yrs old; (some or none are related to the nucleus, i.e. the family reference person or the live-in parent)
- Adult living with other persons under 18 yrs old; (all or some are non relatives).

8. Marital Status

“**Marital Status**” is the personal legal status of each individual in relation to the marriage laws or customs of The Bahamas. The marital status options were as follows:-

Never married: a person who is single and has never been legally married.

Married: a person whose marriage has gone through a legal marriage ceremony in accordance with the law.

Widowed: the individual was legally married but his/her spouse has died.

Divorced: the individual was legally married but has gone through legal proceedings for the marriage to be officially dissolved.

Legally separated: applies to a married couple living apart as a result of the decision of the court or legal system of the country.

9. Union Status

Union Status is the type of relationship that a man or woman was currently engaged in at the time of the census. The information obtained provides for further study on family formations, that is, how families are formed, the type of relationships children are born into and how children are being cared for in the home. The options were as follows:

Not in a union: the individual is not living with a partner, nor has he/she ever been legally married.

Legally Married: refers to a union in which an individual is currently living with the spouse to whom he/she is legally married to. Exceptions:

- (i) spouses who are temporarily apart for work purposes or other unavoidable circumstances
- (ii) Migrants who are residing in The Bahamas but their spouse lives in another island/country.

Common-law Union: the partners share a common household even though the union has not been established by a legal process. This union/ relationship has nothing to do with the individual's marital status.

Visiting Partner: refers to both males and females 15 years and older who have fathered or had child/ren in the last 12 months prior to Census Day. During the 12 month period that the child/ren were conceived, the parent was not currently living with a spouse or partner.

Married but not in a union: this person has been legally married but is currently living without a spouse/partner.

Legally separated and not in a union: this type of relationship/union refers to a person who has been married but is legally separated and is currently living without a partner.

Widowed and not in a union: this person has been legally married but due to the death of the spouse, they are widowed and is currently living without a partner.

Divorced and not in a union: this person was legally married but is currently legally divorced and is presently living without a partner.

10. Total Household Income

This is the aggregate income of all members of the household from all sources, which was earned, gained or obtained during the past 12 months. This includes income from wages and salaries, as well as income from property or other investments, private educational scholarships, pensions, welfare, alimony, child support, etc.

11. Building Unit

A building is any independent, free-standing structure comprising of one or more rooms or other spaces, covered by a roof and usually enclosed within external walls which extend from the foundation to the roof.

A building may be used or intended for residential, commercial or industrial purposes or for the provision of services. It may therefore be a factory, shop, detached dwelling, apartment building, shopping centre, church, repair shop, etc.

12. Dwelling Unit

To be classified as a dwelling, living quarters must be structurally separate and must have a private entrance either from the outside or from a common hall, lobby or stairway inside the building. The entrance must be one that can be used without passing through anyone else's living quarters.

Examples of dwellings are:-

- (1) Single Detached/ Single house**
- (2) Single Attached (Dwelling units only)**
 - (a)** each half of a duplex, triplex, etc
 - (b)** a large building that has been structurally sub-divided to contain more than one housing unit.
Eg. A large house which has been converted into several units.
- (3) Part of a Private Dwelling:** a self-contained private dwelling which has been partitioned off from other spaces in a single house.
- (4) Apartment/Flat (dwelling units only):** this type is usually found one on top of the other, that is, the floor of one is the roof of the other.
- (5) Townhouse:** this is a self-contained unit (usually in blocks of units) with separate legal title to ownership. They may stand alone or attached (joined to another townhouse).
- (6) Dwelling attached to a Business:** a dwelling or dwellings adjoining a store or other commercial unit.
- (7) Other:** Any type of living quarters which does not easily fit into any of the groups outlined above. For example, boat, bus, trailer, etc.

13. Types of Living Quarters

For Census purposes, dwellings were divided into two (2) main groups as follows:

- (i) **PRIVATE DWELLINGS** are those in which a family or other small group of individuals reside, such as a single house, apartment/flat, or townhouse.
- (ii) **COLLECTIVE DWELLINGS** included such special types of dwellings as hotels, institutions (eg. hospitals, the prison, military barracks, convents, children and old folks' homes, etc) and other group quarters in which fairly large numbers of unrelated persons are likely to reside.

14. The Status of Dwellings

Dwellings can be categorized as follows:

- 1. **OCCUPIED** -- during the period of the census, persons were currently living in the dwelling unit.
- 2. **VACANT** -- any dwelling unit which is suitable for occupancy but was unoccupied at the time of the census.

15. Status of Vacant Dwellings:-

- 1. **Winter Residences:** private dwellings that are owned by persons from abroad.
- 2. **Secondary Residences (Domestic):** private dwellings that are owned by Bahamians.
- 3. **For Rent:** private dwellings which are "For Rent".
- 4. **For Sale:** private dwellings which are "For Sale".
- 5. **Other:** included seasonal vacancies such as vacation or holiday homes, time-share units and seasonal workers' quarters/complexes (dwellings used to house temporary residents/workers of a project).

16. Types of Tenure

Tenure refers to the right or title by which a dwelling is occupied. The types of tenure are as follows:-

Owned fully: means that the dwelling is fully paid for i.e. no mortgage/claim exists for the dwelling.

Owned (mortgage): a dwelling which is not fully paid for such as one which has a mortgage or some other claim to it.

Rent: the dwelling does not belong to any member of the household and payments are made monthly for occupancy of the dwelling unit.

Rent Free: no member of the household pays rent for occupancy of the dwelling. The dwelling is provided free of charges, whether or not in return for services rendered e.g. parsonage or government housing.

Lease: a contract in which a dwelling is being used or occupied; an option of buying may or may not exist. Usually, the total sum and time period are stipulated in the contract.

Other: any other type of tenure not listed above. An example “squatting” wherein households were found occupying a dwelling unit without permission of the owner and without any rights to the dwelling.

17. Shelter Cost

The cost of occupying a dwelling unit is regarded as the shelter cost. In the case of units owned (mortgage), it is the monthly mortgage payments; in the case of rented units, it is the monthly rent and lease, it is the yearly leased payments, etc.

18. Water Supply

Piped Water

“Piped water” is water which is piped into the dwelling or yard and can be controlled by a tap.

Public Piped: water that is piped through public mains or is obtained from any other public source (eg. well, tank, etc) outside the private lot on which the dwelling is situated.

Private Piped: water that is piped from a private well, spring or other private source located on the property on which the dwelling is situated.

Not Piped Water

Water is not piped into the yard or dwelling unit.

Public Not Piped: can either be a public well or tank at a central location in the community that is accessible to everyone or a public standpipe or hand pump on the side of the road.

Private not Piped: this water source is usually a well that is owned by the householder and is situated on the private property.

19. Economically Active Population

The economically active population is that segment of the population, fifteen years of age and over, engaged in or willing and able to be engaged in the production of goods and services. It is composed of those persons with jobs – the employed, and those persons without jobs but who were engaged in some job-seeking activity four weeks prior to the census. Included in this population were:-

- (i) Persons who had jobs and were at work during the reference week.
- (ii) Persons who had jobs but were absent from work during the reference week because of illness, vacation, labor disputes, weather conditions, etc.
- (iii) Persons who at the time of the enumeration had never worked before and were actively seeking work during the reference week.
- (iv) Persons who had previously worked, however, at the time of the enumeration, were not working but were actively seeking work during the reference week.

Groups (i) and (ii) constitute the employed labor force and groups (iii) and (iv) represent the unemployed labor force.

20. Non – Economically Active Population

The non-economically active population is that portion of the population fifteen years of age and over who were not engaged in the production of goods and services during the census reference week; nor were they seeking to be engaged during the four weeks prior to census reference week. This population included the following groups of persons:-

- (i) **Homemakers** – persons who during the reference week were engaged in general housekeeping duties (within their own homes) for which they did not receive pay.

- (ii) **Students** – persons who were attending an educational institution on a full time basis during the reference week.
- (iii) **Retirees** – persons who had terminated their employment and were not seeking work during the reference week.
- (iv) **Disabled** – persons who were incapacitated in some form and therefore were unable to work or seek work during the reference week.
- (v) **Other** – persons receiving public aid or private support and others not falling into any of the above categories.

21. Type of Industry

This refers to the type of work in which the individual was primarily engaged during the 12 months preceding census.

22. Type of Occupation

This is the type of work which was performed by the individual during the 12 months prior to the census and refers to his main job.

APPENDIX III

2010 CENSUS OF POPULATION AND HOUSING



BOUNDARY DESCRIPTIONS FOR SUPERVISORY DISTRICTS

APPENDIX III

2010 CENSUS OF POPULATION AND HOUSING

BOUNDARY DESCRIPTIONS FOR SUPERVISORY DISTRICTS

NEW PROVIDENCE

01 YAMACRAW

Bounded on the North by Prince Charles Drive; on the East by Milton Street, Falcon Crest, Meadows Way, Meadows Boulevard, Meadows Close, Falcon Crest, Cumberland Place to Yamacraw Hill Road; on the South to an Unnamed Road east of Saint Andrew Beach to its terminus to an imaginary line that extends to the sea; along the coast line to the high water mark that meets an imaginary line on the West of Marigold Farm Road, Lumumba Road, Fox Hill Road, Yamacraw Hill Road, Commonwealth Boulevard, Malaysia Way, Saint Vincent and Commonwealth Boulevard.

02 ELIZABETH

Bounded on the North by Pine Barren Road and Prince Charles Drive; on the East by Commonwealth Boulevard, St. Vincent Avenue, Malaysia Way, Commonwealth Boulevard, Yamacraw Hill Road and Fox Hill Road; on the South by Lumumba Road; and on the West by Marigold Farm Road, Joe Farrington Road, Sea Breeze Boulevard, Bay Lily Drive and Sea Breeze Drive.

03 SAINT ANNES

Bounded on the North, East and South by the sea; on the West by an imaginary line that extends to the terminus of an Unnamed Road (east of Saint Andrew Beach), Yamacraw Hill Road, Cumberland Place, Falcon Crest, Meadows Close, Meadows Boulevard, Meadows Way, Falcon Crest, Milton Street, Prince Charles Drive, Sherwood Drive, Camperdown Drive, an imaginary line that extends to Curtis Close and Fox Hill Road.

04 FOX HILL

Bounded on the North by Bernard Road, Cockburn Street, Step Street, Fox Hill Road, Curtis Close and an imaginary line that extends to Camperdown Drive; on the East by Sherwood Drive; on the South by Prince Charles Drive, Pine Barren Road, an imaginary line that extends to Sea Breeze Drive; and on the West by an imaginary line that extends to Spring Terrace, Winters Drive to Prince Charles Drive to Jean Street and Hill Side Park Road.

05 MONTAGU

Bounded on the North by the Sea (including Paradise Island); on the East by Fox Hill Road, Step Street and Cockburn Street; on the South by Bernard Road; and on the West by Village Road and to the prolongation of Greenwood Road an imaginary line that extends to the terminus of Perth Street to an imaginary line that extends to Highland Terrace, Shirley Street and Armstrong Street.

06 SEA BREEZE

Bounded on the North by Prince Charles Drive; on the East by Winters Drive, Spring Terrace, an imaginary line that extends to Sea Breeze Drive, Bay Lily Drive, Sea Breeze Boulevard, Joe Farrington Road and Marigold Farm Road to its terminus; on the South by the sea; on the West by an imaginary line that extends to Buttonwood Avenue, Brazilita Street, Acacia Street, Pinewood Drive, Safron Street, Sequoia Street, an Unnamed Road, North Alexandria Boulevard, East Alexandria Boulevard and its terminus, an imaginary line that extends to Freeman Smith Subdivision Road and Saint Michael Road.

07 MARATHON

Bounded on the North by Park Gate Road; on the East by Village Road, Bernard Road, Hill Side Park Road and Jean Street; on the South by Prince Charles Drive, Saint Michael Road, and Soldier Road; and on the West by Lady Slipper Avenue to its terminus, an imaginary line that extends to New Covenant Close, East West Highway, Robinson Road, Claridge Road, Balfour Avenue, Pinedale Street, Wulff Road, Kemp Road, Kingston Street, Elizabeth Street, Barbara Street, Edward Street and an imaginary line that extends to Park Gate Road.

08 SAINT THOMAS MOORE

Bounded on the North by the sea; on the East by Armstrong Street, Shirley Street, Highland Terrace to its terminus, an imaginary line that extends to the terminus of Perth Street, an imaginary line that extends to Village Road, the prolongation of Greenwood Road, Park Gate, an imaginary line that extends to Edward Street, Barbara Street, Elizabeth Street, Kingston Street, Kemp Road; on the South by Wulff Road; on the West by Mount Rose Avenue, Wilton Street, Mount Royal Avenue, Fifth Terrace, Collins Wall, an imaginary line that extends to Shirley Street and Deveaux Street.

09 FARM ROAD AND CENTERVILLE

Bounded on the North by the Sea; on the East by Deveaux Street, Dowdeswell Street, School Lane, Shirley Street to the continuation of Collins Wall, an imaginary line that extends to Fifth Terrace, Mount Royal Avenue, Wilton Street, Mount Rose Avenue; on the South by Wulff Road, Collins Avenue, Plantol Street, East Street; and on the West by Market Street, Lewis Street and East Street.

10 ENGLERSTON

Bounded on the North by Plantol Street; on the East by Collins Avenue, Wulff Road , Pinedale Street, Balfour Avenue and Claridge Road, Robinson Road, East West Highway, New Covenant Close and Lady Slipper Avenue; on the South by Frangipani Avenue, Chenille Avenue, and Marrow Lane; on the West by East Street.

11 GARDEN HILLS

Bounded on the North by Tonique Williams Darling Highway, Yellow Elder Way, Graham Drive; on the East by Blue Hill Road, Orange Blossom Avenue, Poppy Avenue, East Street, Marrow Lane, Chenille Avenue, Frangipani Avenue, Lady Slipper Avenue, Soldier Road and Emmanuel Drive; on the South by Malcolm Road, Blue Hill Road, and Carmichael; on the West by Shrimp Road, Adderley Terrace, Canterbury Road, to an imaginary line that extends to Maes Court, Hamster Road, Faith Avenue, Fire Trail Road to an imaginary line that extends to Knowles Drive.

12 KENNEDY

Bounded on the North by Malcolm Road, Kennedy Subdivision Road and Soldier Road and St Michael Road; on the East by Freeman Smith Subdivision Road, to an imaginary line that extends to East Alexandria Boulevard; on the South by North Alexandria Boulevard, Bedford Avenue, Windsor Place Road, Jumbay Street, Willow Tree Avenue, Wise Men Avenue, Bay Geranium Avenue, Jacaranda Street, Thatch Palm Avenue and Sappodilla Boulevard; and on the West by East Street.

13 SOUTH BEACH

Bounded on the North by Cowpen Road, Zion Boulevard, Bamboo Boulevard; on the East by Poinciana Avenue, Pinecrest Drive, Brazilita Street and an Unnamed Road; on the South by the Sea; on the West by an imaginary line that extends to Marshall Road.

14 BAIN AND GRANTS TOWN

Bounded on the North by the Sea, (Marlborough Street, Woods Rodgers Walk); on the East by East Street, Lewis Street, Market Street, Wulff Road, Blue Hill Road; on the South by an imaginary line that extends from Cordeaux Avenue to Moss Road; on the West by Thompson Boulevard, Nassau Street, Cambridge Street and Augusta Street.

15 ST. CECLIA

Bounded on the North by Wulff Road; on the East by East Street; on the South by Poppy Avenue, Orange Blossom Avenue to an imaginary line that extends to Blue Hill Road; on the West by Blue Hill Road.

16 GOLDEN GATES

Bounded on the North by Carmichael Road, Blue Hill Road, Malcolm Road, Emmanuel Drive and Soldier Road; on the East by Kennedy Subdivision Road; on the South by Malcolm Road, Sisal Road East, Sisal Road West, Blue Hill Road and St. Vincent Road; on the West by Shad Street, Mermaid Boulevard, Saxon Street, Golden Gates Straight Court, Cedar Way, Tamarind Way West, Acadian Way and Antigua Street.

17 BAMBOO TOWN

Bounded on the North by Sisal Road West, Sisal Road East and Malcolm Road; on the East by East Street, Sappodilla Boulevard, and Thatch Palm Avenue; on the South by Bamboo Boulevard, Zion Boulevard and Cowpen Road; on the West by Faith Avenue, St. Vincent Road and Blue Hill Road.

18 PINWOOD

Bounded on the North by Jacaranda Street, Bay Geranium Avenue, Wise Men Avenue, Jumbay Street, Windsor Place Road, Bedford Avenue; on the East by Alexandria Boulevard, Sequoia Street, Saffron Street, Pinewood Drive and Acacia Street; on the South by Brazilita Street, Pigeon Plum Street and Pinecrest Drive; on the West by Poinciana Avenue, Bamboo Boulevard, Thatch Palm Avenue.

19 BLUE HILLS

Bounded on the North by John F Kennedy Drive, Theodora Lane and Tonique Williams Darling Highway; on the East by Knowles Drive to an imaginary line that extends to Allen Close, Fire Trail Road, Faith Avenue, Hamster Road, Maes Court, to an imaginary line that extends to Canterbury Road, Adderley Terrace, Shrimp Road; on the South by Carmichael Road; on the West by Gladstone Road.

20 CARMICHEAL

Bounded on the North by Carmichael Road; on the East by Antigua Street, an imaginary line that extends to Mermaid Boulevard West, Tamarind Way West, Cedar Way, Golden Gates Straight Court, Saxon Street, Shad Street, St. Vincent Road, and Faith Avenue; on the South by Cowpen Road; on the West by to an imaginary line that extends to Montgomery Avenue, Great Britain Street and Bahamas Boulevard.

21 GOLDEN ISLES

Bounded on the North by Carmichael Road; on the East by Bahamas Boulevard, Great Britain Street, Montgomery Avenue and an imaginary line that extends to Cowpen Road, Marshall Road and to an imaginary line that extends to the Sea; on the South by the Sea; on the West by an imaginary line that extends to Coral Boulevard East and Coral Harbour Road.

22 FORT CHARLOTTE

Bounded on the North by the Sea; on the East by an imaginary line that extends to Augusta Street, Cambridge Street, Nassau Street, Thompson Boulevard; on the Southwest by Hawthorne Road; on the West by Farrington Road, Tedder Close (Sunrise Paradise property) to its terminus, an imaginary line that extends to an Unnamed Road, Churchill Avenue, Constitution Drive, an imaginary line that extends to Watch Tower Bible Society eastern boundary wall, an imaginary line that extends to Ferguson Road, West Bay Street to an imaginary line that extends to the sea. (Including Arawak Cay, Long Cay, Silver Cay and all cays up to North Cay.)

23 MT. MORIAH

Bounded on the North by John F Kennedy Drive, Thompson Boulevard and an imaginary line that extends from Moss Street to Blue Road; on the East by Blue Hill Road; on the South by Graham Drive, Yellow Elder Way, Tonique Williams Darling Highway; on the West by Christie Avenue, McKinney Avenue, Anson Road, Eneas Avenue, Lancaster Road and Christie Avenue.

24 CLIFTON

Bounded on the North by the Sea; on the East by an imaginary line that extends to West Bay Street, an Unnamed Road, Westridge Drive, Atlantic Drive, an Unnamed Road, John F Kennedy Drive, International Airport Road, Coral Harbour Road Adelaide Road, Carmichael Road and Coral Harbour Road; on the South by the Sea; on the West by the Sea (Clifton Bluff, Lyford Cay).

25 KILLARNEY

Bounded on the North by the Sea; on the East by an imaginary line that extends to West Bay Street, Ferguson Road, an imaginary line that extends to Watch Tower Bible Society eastern boundary wall, Constitution Drive, Church Hill Avenue, an Unnamed Road, an imaginary line that extends to Tedder Close (Sunrise Paradise property), Farrington Road, Hawthorne Road, Thompson Boulevard, John F. Kennedy Drive, Christie Avenue, Lancaster Road, Eneas Avenue, Anson Road, McKinney Avenue, Christie Avenue, Tonique Williams Darling Highway, Theodora Lane, John F. Kennedy Drive, Gladstone Road; on the South by Carmichael Road; on the West by Coral Harbour Road, International Airport Road, John F. Kennedy Drive, an Unnamed Road, Atlantic Drive, Westridge Drive, West Bay Street and an imaginary line that extends to the Sea.

GRAND BAHAMA

26 WEST END

Bounded on the North by the Sea; on the East by an imaginary line that extends southwardly to a stone wall immediately west of the Zion Baptist Church in Jones Town and continuing along this stone wall, Queen Elizabeth Highway, Wood Dove Road and an imaginary line that extends from Wood Dove Road to the Sea; on the South and West by the Sea.

27 EIGHT MILE ROCK

Bounded on the North by the Sea; on the East by Hawksbill Creek, an imaginary line that extends eastwardly to Regent Street, Regent Street, Churchill Drive, Bond Street, Royal Scot Drive, Queens Boulevard, Queens Way, Devon Court, Queens Cove Drive, Grand Bahamian Way, Queens Highway, West Sunrise Highway and an imaginary line that forms the western boundary of Bahamia Subdivision and the eastern boundary of the Hunters Settlement and extending out to the sea; on the South by the Sea; and on the West by an imaginary line that extends from the sea northwardly to Wood Dove Road, Wood Dove Road, Queen Elizabeth Highway, a stone wall immediately west of the Zion Baptist Church and continuing by an imaginary line out to the sea.

28 PINERIDGE

Bounded on the North by the Sea; on the East by an unnamed road extending southwardly from the sea to Queens Highway, Queens Highway, Balao Road, East Settlers Way and Coral Road; on the South by Ponce De Leon Drive, Adventurers Way, John Wentworth Avenue, Cadwallader Jones Drive, Santa Maria Avenue, John Maxwell Street and Queens Highway; and on the West by Hawksbill Creek, Queens Cove Drive, Devon Court, Queens Way, Queens Boulevard, Royal Scot Drive, Bond Street, Churchill Drive, and Regent Street.

29 LUCAYA

Bounded on the North by Queens Highway, John Maxwell Street, Santa Maria Avenue, Cadwallader Jones Drive, John Wentworth Avenue, Adventurers Way and Ponce De Leon Drive; on the East by Coral Road, Royal Palm Way and Sea Horse Lane; on the South by the Sea; and on the West by an imaginary line that extends from the sea and forms the western boundary of Bahamia Subdivision and the eastern boundary of the Hunters Settlement, West Sunrise Highway and Grand Bahamian Way.

30 MARCO CITY

Bounded on the North by Adventurers Way, Ponce De Leon Drive, Coral Road, East Settlers Way, Balao Road, Grand Bahama Highway, an unnamed road that extends southwardly from the sea and the Sea; on the East by an imaginary line that extends from the sea to Churchill Drive and Churchill Drive; on the South by East Sunrise Highway; and on the West by East Beach Drive, Poinciana Drive and Frobisher Drive.

31 HIGH ROCK

Bounded on the North by East Sunrise Highway, Churchill Drive and the Sea; on the East and South by the Sea; and on the West by Sea Horse Lane, Royal Palm Way and Coral Road; including Sweetings Cay and all adjacent cays east and southeast of Grand Bahama mainland.

ABACO

32 NORTH ABACO

Including all settlements of North Abaco as far south as Murphy Town and Dundas Town; and including all that area of Marsh Harbour bounded on the South by Harbour Road, Bay Street, Crockett Drive, Forest Drive and an imaginary line that forms the northwestern boundary of Government Subdivision and extends out to the western coast of Abaco; also including all islands and cays situated northwestwardly and northeastwardly of Great Abaco and Little Abaco from Walkers Cay to Hog Cay to Spanish Cay, Ambergris Cay to Green Turtle Cay and as far south as Whale Cay and including Little Jerry Cay and all Cays within two miles of the southern shores of the island.

33 SOUTH ABACO

Including all that area of Marsh Harbour bounded on the North by an imaginary line that extends from the west coast of Abaco and forms the northwestern boundary of Government Subdivision, Crockett Drive, Bay Street and Harbour Road; including all settlements south of Marsh Harbour and as far south as Sandy Point and Hole in the Wall; also including all islands and cays situated eastwardly and westwardly of Abaco from Guana Cay to Elbow Cay, Lynard Cay and all islands and cays west of Great Abaco including Moores Island and Gorda Cay.

ANDROS

34 NORTH ANDROS & BERRY ISLANDS

Including the following settlements of North Andros: Red Bays, Morgans Bluff, Lowe Sound, Nicholls Town, Conch Sound, Johnson Hill, San Andros, Mastic Point, Owens Town and Stafford Creek, Blanket Sound, Staniard Creek, Love Hill.

Including the Berry Islands and the Joutler Cays.

35 SOUTH ANDROS

Including Blanket Sound, Staniard Creek, Love Hill, Small Hope Bay, Calabash Bay, Coakley Town/Fresh Creek, Andros Town, Bowen Sound, Man-O-War Sound, Cargill Creek, Behring Point, Wood Cay and Mangrove Cay, Driggs Hill, Long Bay Cays, Congo Town, Motion Town, Duncombe Coppice, High Rock, The Bluff, Ferguson, Duncan Point, Kemps Bay Complex,

Smith Hill, Ash Town, Kemps Bay, Black Point, Deep Creek, Pure Gold, Little Creek, Pleasant Bay and Mars Bay, and all settlements in between and up to Coakley Point. Including Cay Sal Bank and all cays south and west of Andros.

ACKLINS

36 ACKLINS

Including all the settlements of Acklins Island.

BIMINI

37 BIMINI

Including Bimini Island, Cat Cay and Ocean Cay.

CAT ISLAND

38 CAT ISLAND

Including all settlements of Cat Island.

39 CROOKED ISLAND

Including all the settlements of Crooked Island and Long Cay.

ELEUTHERA

40 NORTH ELEUTHERA

Including all settlements of North Eleuthera which lie north of an imaginary line which runs from the eastern coast of Eleuthera, west along the southern boundary of Governor's Harbour Airstrip, western coast of Eleuthera; including all islands and cays situated and being within nine (9) miles eastward, northward and westward of the Governor's Harbour Airstrip, including Spanish Wells, Harbour Island and Current Island.

41 SOUTH ELEUTHERA

Including all settlements of Eleuthera which lie south of an imaginary line which runs from the eastern coast of Eleuthera along the southern boundary of Governor's Harbour Airstrip continuing westwardly to the western coast of Eleuthera.; including all islands and cays southwards, eastwards and westwards of the Governor's Harbour Airstrip.

EXUMA

42 EXUMA & CAYS

Including the islands of Great and Little Exuma, the Exuma Cays and the Ragged Island Chain.

INAGUA

43 INAGUA

Including all of the island of Inagua.

LONG ISLAND

44 LONG ISLAND

Including all of the settlements in Long Island from Seymours in the north to South Point in the south.

MAYAGUANA

45 MAYAGUANA

Including all of the settlements of Mayaguana.

SAN SALVADOR

46 SAN SALVADOR & RUM CAY

Including all of San Salvador and Rum Cay.

NB: The boundary descriptions in this report are not all encompassing and have been summarized for census purposes. Detailed descriptions can be provided upon request.

APPENDIX IV

2010 CENSUS OF POPULATION AND HOUSING



AREA MANAGERS AND SUPERVISORS

APPENDIX IV

2010 CENSUS OF POPULATION AND HOUSING

AREA MANAGERS

Area Managers (All Bahamas):

Brendalee Adderley, Evangeline Bowleg, Tonya Butler, Hugh Chase, Cheryl Darville, Carmen Dawkins, Leslie Deveaux, Nerissa Gibson, Insa Frith, Carmen Gomez, Subrenna Higgs, Isadell Howells, Janice Knowles, Azella Major, Janice Miller, Terah Newbold, Geraldine Pinder, Nicole Pinder, Kijana Rolle, Kim Rolle, Kendra Russell, Violet Stubbs, Clarice Turnquest, Sherilyn Wallace, Carolyn Williams, Leona Wilson, Cypreanna Winters.

SUPERVISORS

Supervisors by Supervisory District (All Bahamas)

New Providence

Yamacraw	Carolyn Barr, Robin Brennen, Denise Ferguson, Bernadette Saunders, Sharon Strachan
Elizabeth	Michael Bain, Kenneth Gibson, Juliette Hutchinson, Gayle Moncur, Patrice Munroe, Doretha Robins, Arthur Taylor,
St. Annes	Hilbert Collie, Ivy Curry, Deborah Lewis, Judy Mcfall, Kendra Samuels
Fox Hill	Chester Benjamin, Angelique Davis, William Pratt, Christine Rolle, Kaylinda Ward, Shanell Williams
Montague	Randy Carey, Shawanda Culmer, Ann Edwards, Charlene Marshall, Alexander Roberts, Dolly Thompson, Jan Thompson
Seabreeze	Patrice Cooper, Athena Seymour, Latoya Johnson, Sharon Smith, Rochelle Stuart, Yvonne Taylor
Marathon	Earlene Bastian, Angela Johnson, Tessa Nottage, Bettyann Stubbs Jennifer Sweeting
St. Thomas Moore	Novia Carter, Christina Brown, Dereck Edwards, Tamara Lopez Kolamae Pedican

Farm Road and Centreville	Arlene Cartwright, Jacklyn Conyers, Ella Lewis, Lavaughn Sands, Glenelle Scantlebury, Geta Williams
Englerston	Jamal Barr, Shonell Knowles, Rosalie McKenzie, Deborah Rolle, Anasaysha Thompson, Carol Watson
Garden Hills	Charmaine Bethell, Fercena Burrows, Sean Cunningham, Sharada Humes, Rosetta Walker, Sharon Winder
Kennedy	Paula Adderley, Deborah Bethel, Tamika Bodie, Tia Hinsey
South Beach	Bloneva Adderley, Erica Francis, Wellington Smith, Kristan Stubbs, Bettina Turner
Bain and Grants Town	Tonia Colebrooke, Patrice Fernander, Sophia Hunter, Donna Lightbourne, Willamae Stuart
St. Cecelia	Charles Albury, Stephanie Armbrister, Peter Carey, Delena Gittens Coralee Ferguson,
Golden Gates	Vincent Colby, Bricemae Gibson, Corrine Lewis, Sandra Sweeting
Bamboo Town	Lakeisha Bain, Doreta Johnson, Theresa Major, Verinique Joseph, Sheena Saunders
Pinewood	Alvin Collie Sr., Eunice Smith, Rochelle Walker, Marvin Williams
Blue Hills	Brenda Bain, Jasmine Bodie, Antoinette Ginton, Chandra Newry, Anthony Roberts, Telsine Sands, Lavon Smith
Carmichael	Sharene Gaitor, Dencil Kerr, Adelma Penn, Wendy Russell
Golden Isles	Catherine Brennen, Pauline Cox, Marina Johnson, Keith Lloyd, Deborah Smith, Kenneth Storr, Maedawn Rahming, Dale Thompson
Ft. Charlottte	Francis Bethell, Nanika Brathwaite, Clarence Carey, Ida Moxey, Helena Rolle
Mount Moriah	Natoki Beckford, Shane Brennen, Erolee Conliffe, Camille Deleveaux, Daphane Russell
Clifton	Antona Curry, Agatha Marcelle, Jennifer Miller, Tammy Rahming, Laverne Thompson, Julie Campbell, Cindy Stuart, Cynthia Wilson
Killarney	Patricia Francis, Andrea Fountain, Deborah Hanna, Vanrea Heastie, Marcian Mortimer, Betty Roberts, Carolyn M.Roberts, Deon Stewart
<u>Grand Bahama</u>	
West End	Hezekiah Dean, Judy Williams, Mary Russell
Eight Mile Rock;	Debra Greene, Julita Ingraham, Ethyln Meadows, Denise L. Pinder, Deana Williamson

Pineridge	Kermit Feaster, Jane Williams, Tamara Parker, Sherill Stewart, Louis Thurston, Deidra Stewart-Woods
Lucaya	Pamela Culmer, Beverly Curtis, Claire McIntosh, Carmetta Parker, Denise Pinder, Arlene Sands, Benjamin Sands, Shelia Scavella, Yvette Thompson,
Marco City	Adrianna Gordon, Bonnie Mary, Rochelle Minnis, Sylvia Smith, Michelle Wallace,
High Rock	Carnard Bethel, Maralyn Burrows, Gwendolyn Lewis, Netterkate Olurin, Eudell Roberts, Annie Rolle, Jacqueline Russell, Reno Smith, Victoria Wright,
<u>Family Islands</u>	
North Abaco	Yolanda Curry, Myrtis Russell, Sabrina Russell, Kendra Smith
South Abaco	Patricia Adderley, Valarie Dean, Charlamae Fernander, Cheri Rolle-Josue, Beatrice Moxey, Veronica Nairn, Enid White, Barbara Williams
North Andros	Paulette Smith, Mary Wallace
South Andros	Arnika McIntosh-Smith
Acklins	Arnette Chislom
Berry Islands	Cleveland Ramsey
Biminis	Juliette Dean, Joel Rolle
Cat Island	Iva Strachan
Crooked Island	Edith Bain
North Eleuthera	Pamela Gibson, Muriel Johnson, Shanna Johnson
South Eleuthera	Shirlene Knowles
Exuma and Ragged Island	Ethelee Hart, Eulamae Morley, Rosemary Pintard-Bowe, Lewisa Pratt
Harbour Island	Martin Grant
Inagua	Janice Mckinney
Long Island	Aspasia Fox, Deirdre Fox
San Salvador and Rum Cay	Eloise Whyms
Spanish Wells	Janet Higgs